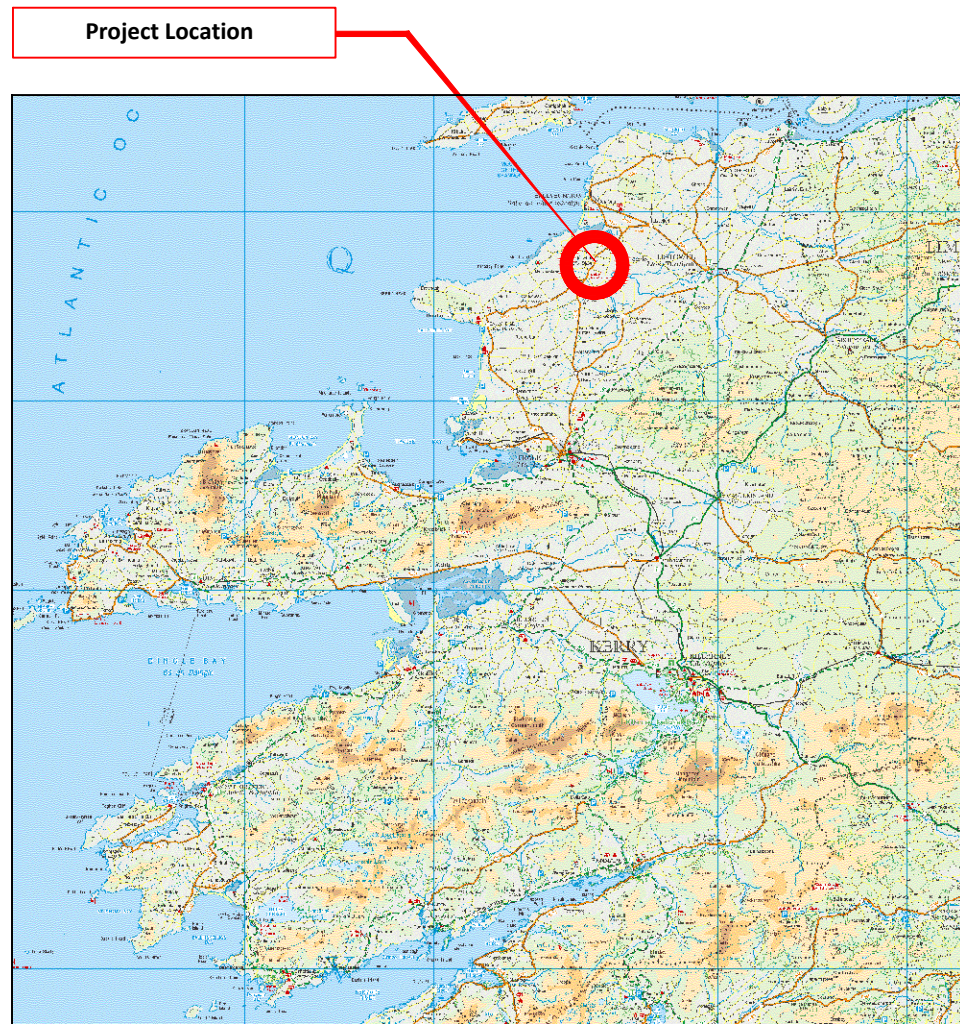
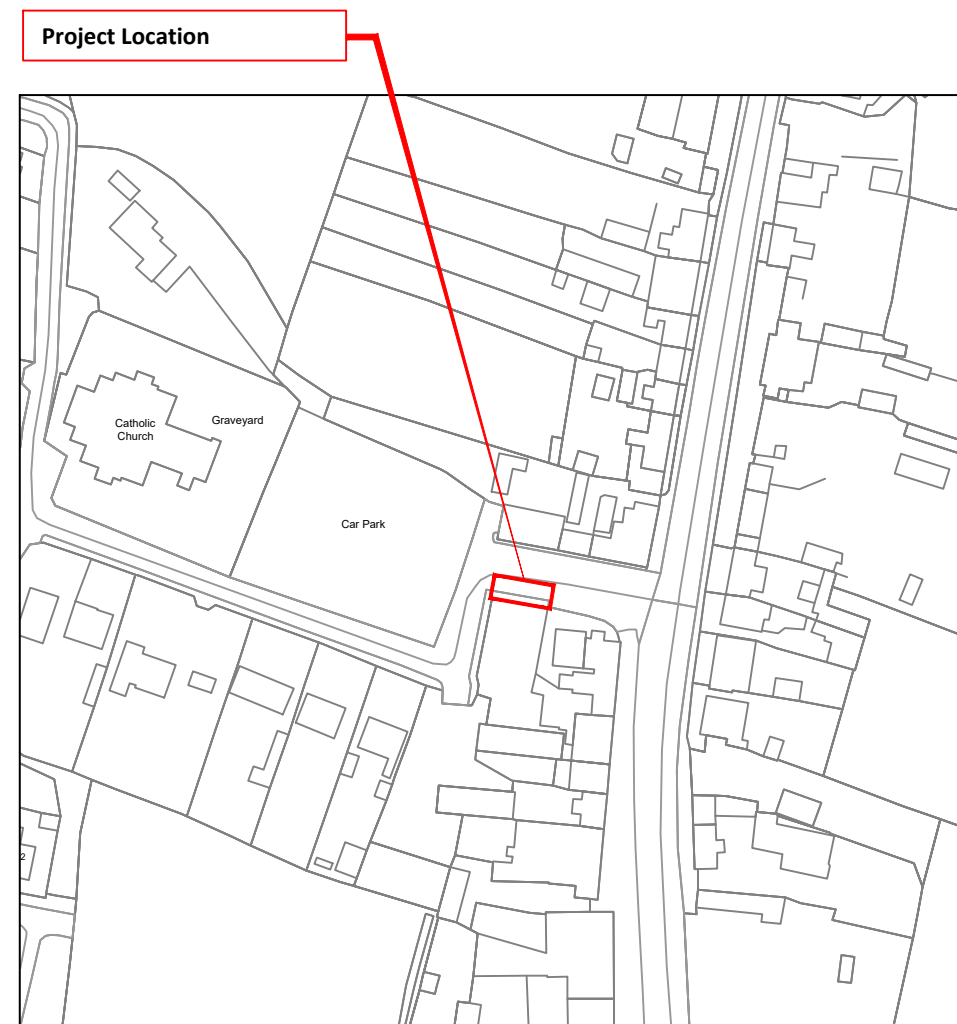


# Kerry County Council Bus Stop Enhancement Programme Ballyduff L-6253 Bus Stop



NTS



Scale 1:2000

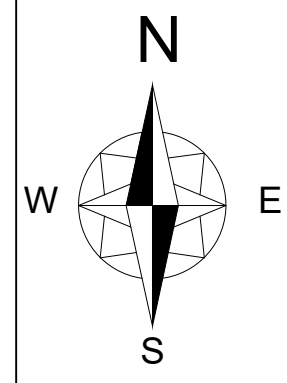


Comhairle Contae Chiarraí  
Kerry County Council

## Section 38 Drawings

Kerry County Council, Capital Delivery, Climate Resilience & Culture, CDU North, Princes Quay, Tralee Co. Kerry.

Telephone: (066) 7183585 E-Mail: [cdunorth@kerrycoco.ie](mailto:cdunorth@kerrycoco.ie)



THIS DRAWING AND CONTENTS ARE COPYRIGHT OF KERRY COUNTY COUNCIL.

NOTES:  
 (a) This Map is based on Irish Transverse Mercator (ITM) Coordinate System.  
 (b) All Altitudes indicated are in Metres, and are referred to Ordnance Datum, which is Mean Sea Level at Malin Head, Co. Donegal (1970 Adjustment).  
 (c) These Maps are used under The Licensing Agreement between the Ordnance Survey Ireland and the County and City Manager's Association (CCMA) for 1998 to 2001, and of the Copyright Act, 1963. Licence No: Kerry County Council CCMA 2014/19



**Legend**

- Coodinates  
52.453179, -9.664038
- Bus Stop Pole
- Existing Road
- Existing Footpath
- Standard Bus Stop Design outlined in red as per Drawing NTA -SCD-4005
- Transition & Bus Stop Kerbing

Rev	Issue	Drawn	Checked	Issue
		By	By	Date
01	Issued For Information	J Fitz	ADCo	12/1/26

P = Preliminary I = Information A = Approval T = Tender C = Contract R = Record

**KERRY COUNTY COUNCIL**  
 CAPITAL DELIVERY UNIT  
 PRINCES QUAY,  
 TRALEE,  
 CO. KERRY.

Ms. Bridget Fitzgerald  
 Acting Director of Capital Delivery,  
 Climate Resilience & Culture.

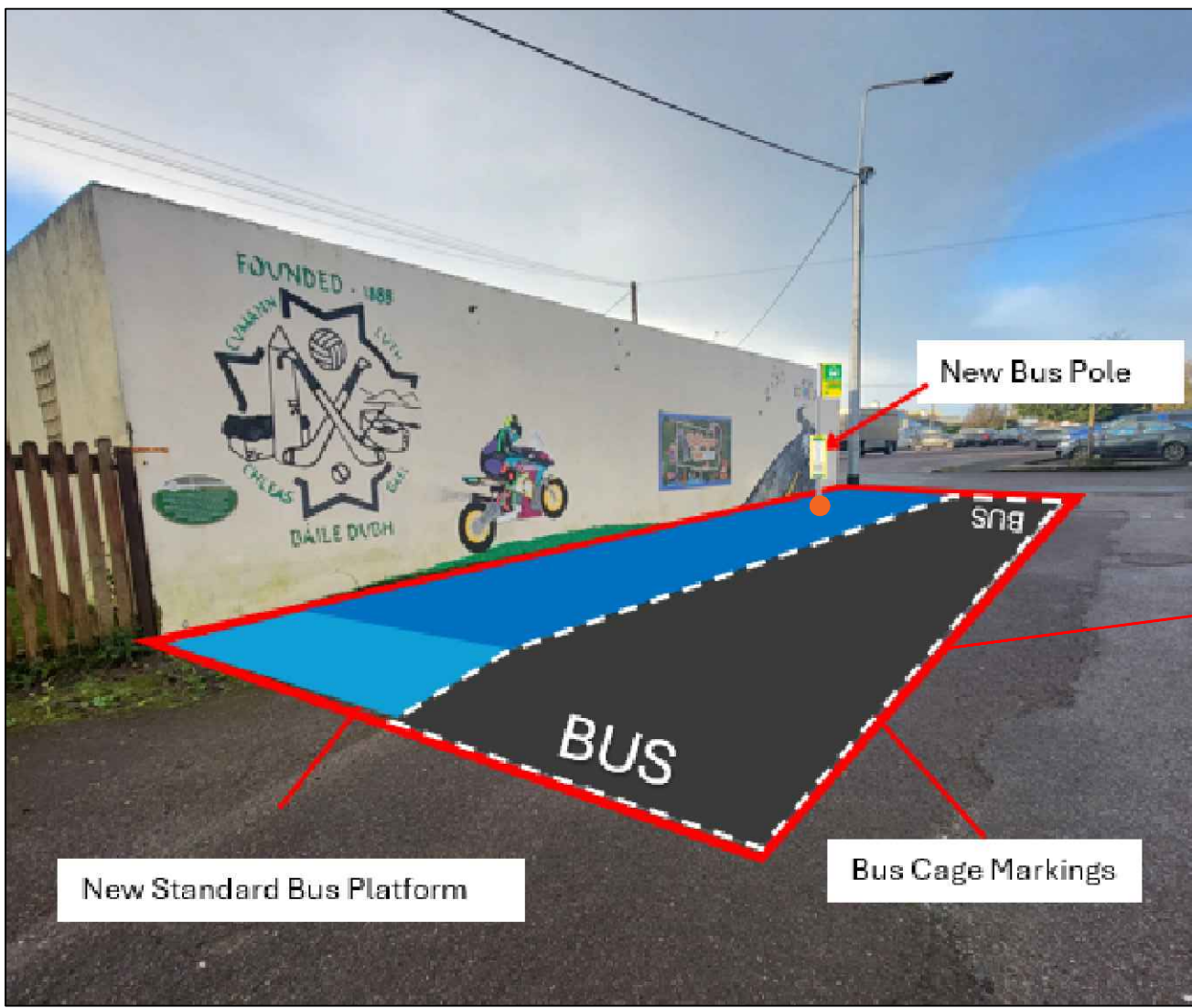
PROJECT NAME: BALLYUFF BUS STOP ENHANCEMENT PROJECT  
 L-6253 BENMORE DRIVE

TITLE: SECTION 38 GENERAL LAYOUT PLAN  
 STANDARD BUS STOP DESIGN

DRAWN: ADCo CHECKED: J Fitzgerald APPROVED: J Ahern  
 DATE: 12/01/2026 SCALE: 1:250 PROJECT NUMBER: BD SD 01  
 DRAWING NUMBER: KY CDU N BS 01 REV: 01

THIS DRAWING AND CONTENTS ARE COPYRIGHT OF KERRY COUNTY COUNCIL.

NOTES:  
 (a) This Map is based on Irish Transverse Mercator (ITM) Coordinate System.  
 (b) All Altitudes indicated are in Metres, and are referred to Ordnance Datum, which is Mean Sea Level at Malin Head, Co. Donegal (1970 Adjustment).  
 (c) These Maps are used under The Licensing Agreement between the Ordnance Survey Ireland and the County and City Manager's Association (CCMA) for 1998 to 2001, and of the Copyright Act, 1963. Licence No: Kerry County Council CCMA 2014/19



Ballyduff Bus Stop Proposal



Street View

### Legend

Coodinates  
52.453179, -9.664038

Bus Stop Pole  
●

Standard Bus Stop Design outlined in red as per Drawing NTA -SCD-4005

Rev	Drawing Issue & Revision Control	Issue	Drawn	Checked	Issue
		P I A T R	By	By	Date
01	Issued For Information	✓	ADCo	J Fitz	12/1/26

P = Preliminary I = Information A = Approval T = Tender C = Contract R = Record

**KERRY COUNTY COUNCIL**  
 CAPITAL DELIVERY UNIT  
 PRINCES QUAY,  
 TRALEE,  
 CO. KERRY.

Ms. Bridget Fitzgerald  
 Acting Director of Capital Delivery,  
 Climate Resilience & Culture.

PROJECT NAME: BALLYDUFF BUS STOP ENHANCEMENT PROJECT  
 L-6263 BENMORE DRIVE

TITLE: Image for Illustration Purposes  
 Standard Bus Stop Design

DRAWN: ADCo CHECKED: J Fitzgerald APPROVED: J Aham

DATE: 12/01/2026 SCALE: NTS PROJECT NUMBER: BD SD 01

DRAWING NUMBER: KY CDU N BS 02 REV: 01