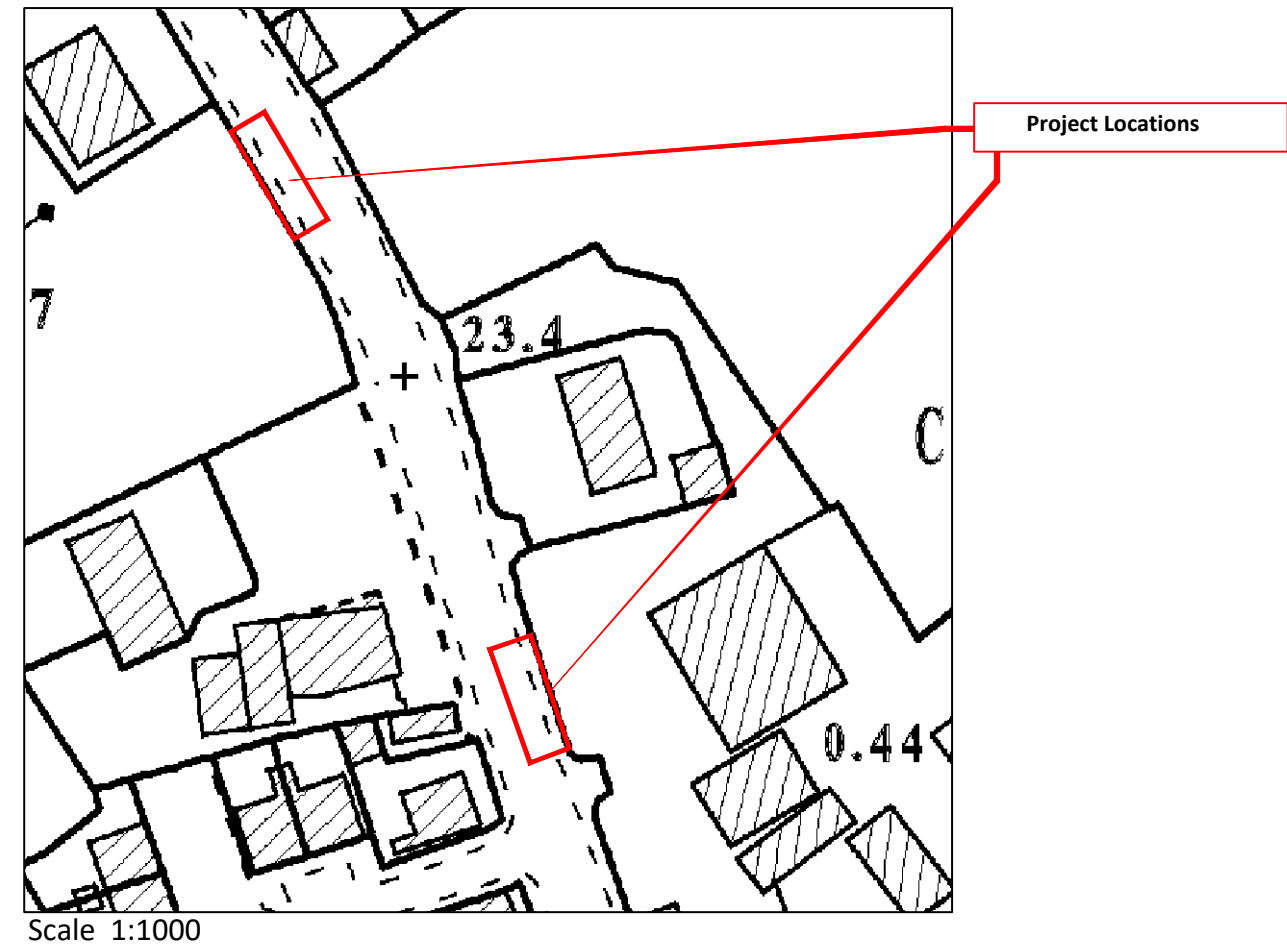
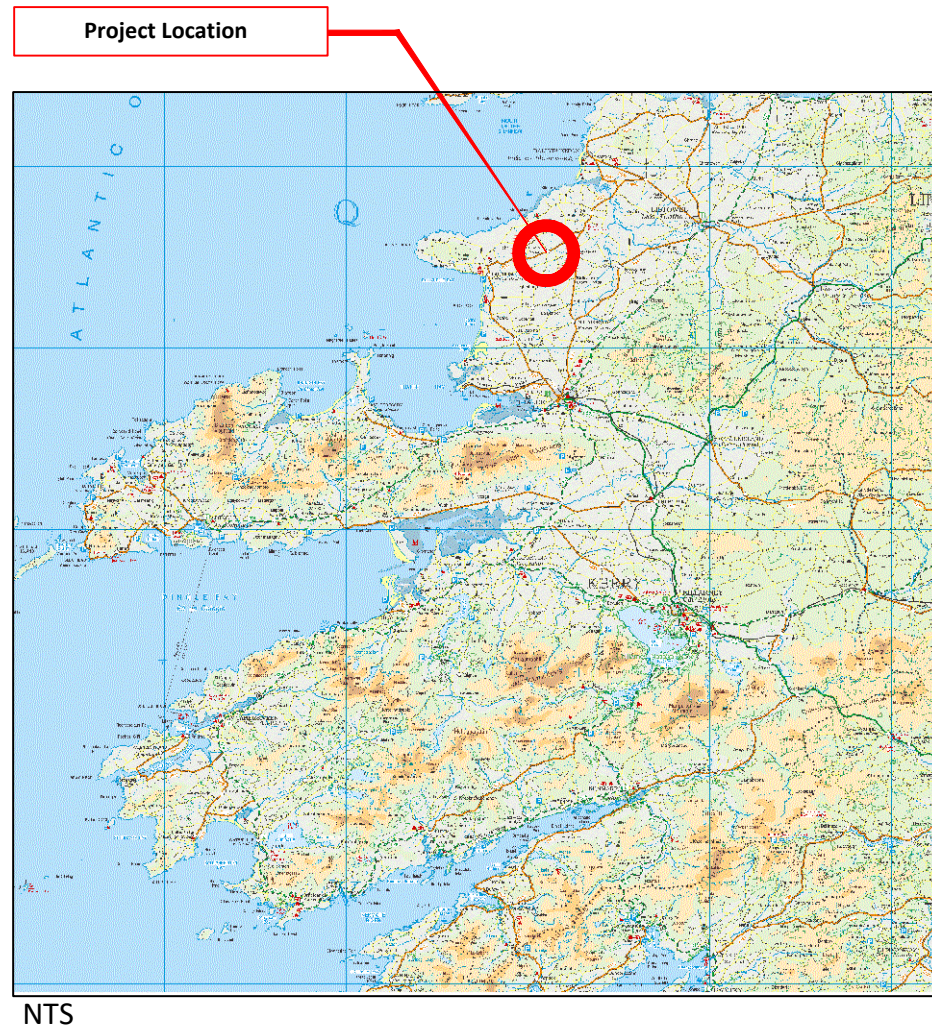


Kerry County Council Bus Stop Enhancement Programme Causeway L-1034 Bus Stops



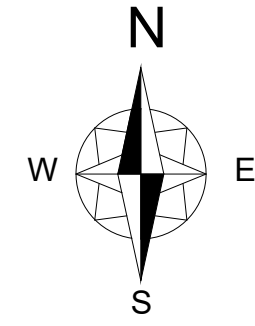
Comhairle Contae Chiarraí
Kerry County Council

Section 38 Drawings

Kerry County Council, Capital Delivery, Climate Resilience & Culture, CDU North, Princes Quay, Tralee Co. Kerry.
Telephone: (066) 7183585 E-Mail: cdunorth@kerrycoco.ie

THIS DRAWING AND CONTENTS ARE COPYRIGHT OF KERRY COUNTY COUNCIL

NOTES:
 (a) This Map is based on Irish Transverse Mercator (ITM) Coordinate System.
 (b) All Altitudes indicated are in Metres, and are referred to Ordnance Datum, which is Mean Sea Level at Malin Head, Co. Donegal (1970 Adjustment).
 (c) These Maps are used under The Licensing Agreement between the Ordnance Survey Ireland and the County and City Manager's Association (CCMA) for 1998 to 2001, and of the Copyright Act, 1963. Licence No: Kerry County Council CCMA 2014/19



Legend

- Coodinates
 52.415690, -9.734041
 52.414940, -9.733340
- Bus Stop Pole
- Existing Road
- Existing Footpath
- Standard Bus Stop Design outlined in red as per Drawing NTA -SCD-4005
- Transition & Bus Stop Kerbing

Rev	Drawing Issue & Revision Control	Issue	Drawn	Checked	Issue
		PIA T CR	By	By	Date
01	Issued For Information	AOCc	J FÉZ	J FÉZ	12/1/26

P = Preliminary I = Information A = Approval T = Tender C = Contract R = Record

KERRY COUNTY COUNCIL
 CAPITAL DELIVERY UNIT
 PRINCES QUAY,
 TRALEE,
 CO. KERRY.

Ms. Bridget Fitzgerald
 Acting Director of Capital Delivery,
 Climate Resilience & Culture.

PROJECT NAME CAUSEWAY BUS STOP ENHANCEMENTS PROJECT L-1034 CAUSEWAY - BALLYDUFF		APPROVED: J Aherm	
TITLE SECTION 38 GENERAL LAYOUT PLAN STANDARD BUS STOP DESIGN		PROJECT NUMBER CW SD 01	
DRAWN: AOCc	CHECKED: J Fitzgerald	DATE: 31/03/2026	
SCALE: @A3	SCALE: 1:500	DRAWING NUMBER: KY CDU N CW BS 01	

THIS DRAWING AND CONTENTS ARE COPYRIGHT OF KERRY COUNTY COUNCIL

NOTES:
 (a) This Map is based on Irish Transverse Mercator (ITM) Coordinate System.
 (b) All Altitudes indicated are in Metres, and are referred to Ordnance Datum, which is Mean Sea Level at Malin Head, Co. Donegal (1970 Adjustment).
 (c) These Maps are used under The Licensing Agreement between the Ordnance Survey Ireland and the County and City Manager's Association (CCMA) for 1998 to 2001, and of the Copyright Act, 1963. Licence No: Kerry County Council CCMA 201419

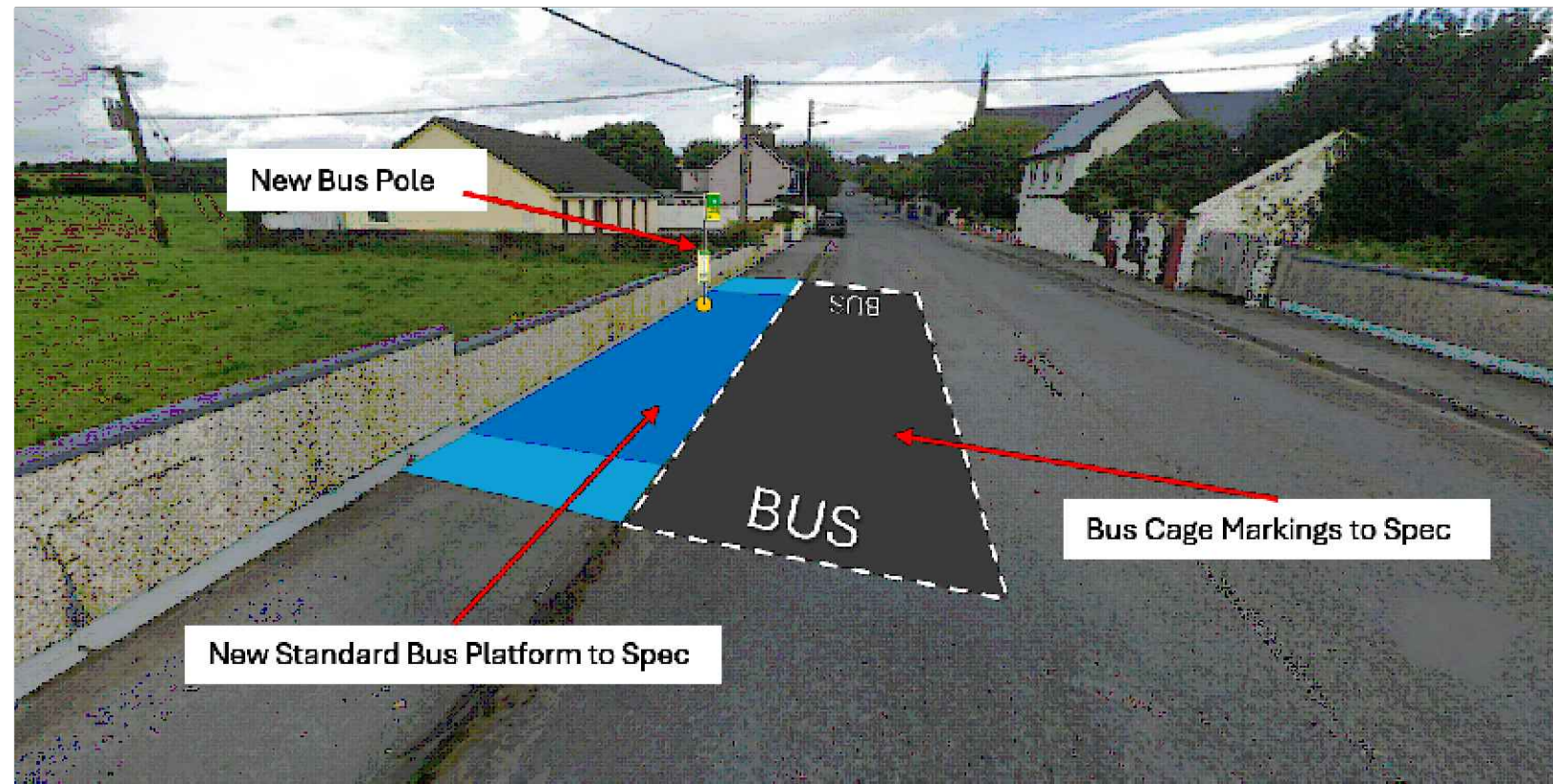


Legend

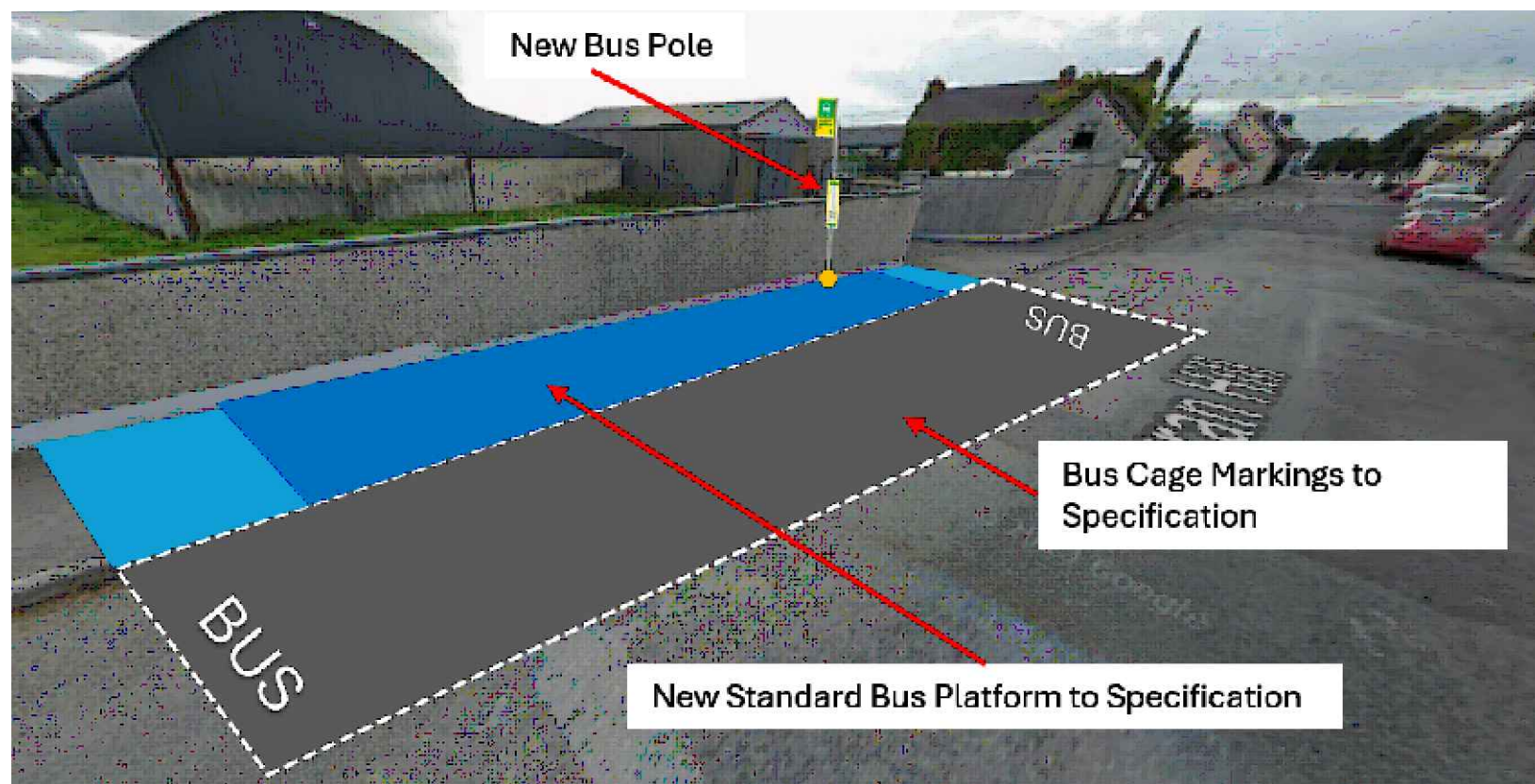
Coordinates
 52.415690, -9.734041
 52.414940, -9.733340

Bus Stop Pole

Standard Bus Stop Design outlined in red as per Drawing NTA -SCD-4005



Schematic Causeway Bus Stop Proposal Northbound towards Church



Schematic Causeway Bus Stop Proposal Southbound towards Village Centre

Rev	Drawing Issue & Revision Control	Issue	Drawn By	Checked By	Issue Date
D1	Issued For Information	P I A T C R	AOCO	J Fz	12/1/26

P = Preliminary I = Information A = Approval T = Tender C = Contract R = Record

KERRY COUNTY COUNCIL
 CAPITAL DELIVERY UNIT
 PRINCES QUAY,
 TRALEE,
 CO. KERRY.

Ms. Bridget Fitzgerald
 Acting Director of Capital Delivery,
 Climate Resilience & Culture.

PROJECT NAME: CAUSEWAY BUS STOP ENHANCEMENT PROJECT
 L-1034 CAUSEWAY - BALLYDUFF

TITLE: Image for Illustration Purposes
 Standard Bus Stop Design

DRAWN: AOCc	CHECKED: J Fitzgerald	APPROVED: J Aherm
DATE: 31/03/2026	SCALE: NTS	PROJECT NUMBER: CW SD 02
DRAWING NUMBER: KY CDU N CW BS 02		REV: 01