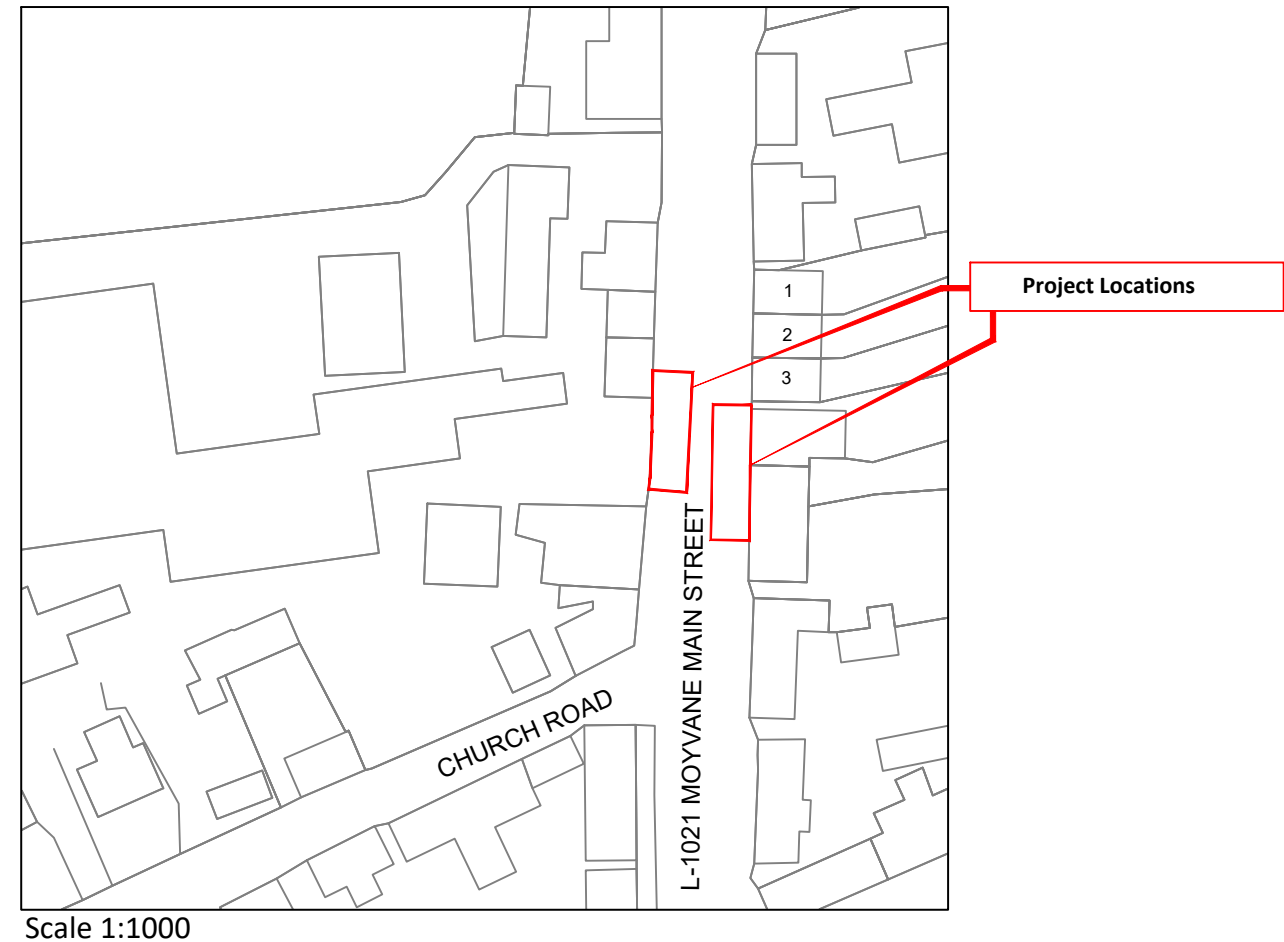
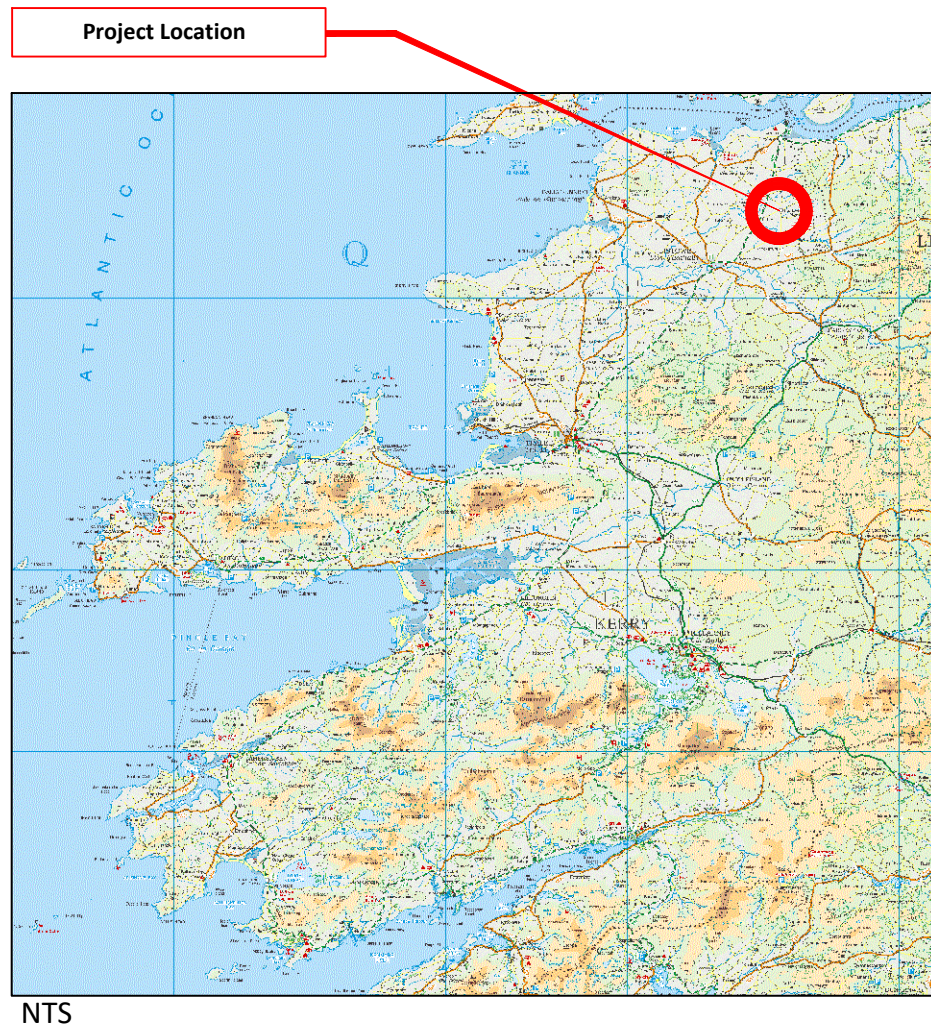


# Kerry County Council Bus Stop Enhancement Programme Moyvane L-1021 Bus Stops



Comhairle Contae Chiarraí  
Kerry County Council

## Section 38 Drawings

Kerry County Council, Capital Delivery, Climate Resilience & Culture, CDU North, Princes Quay, Tralee Co. Kerry.

Telephone: (066) 7183585 E-Mail: [cdunorth@kerrycoco.ie](mailto:cdunorth@kerrycoco.ie)



THIS DRAWING AND CONTENTS ARE COPYRIGHT OF KERRY COUNTY COUNCIL

NOTES:  
 (a) This Map is based on Irish Transverse Mercator (ITM) Coordinate System.  
 (b) All Altitudes indicated are in Metres, and are referred to Ordnance Datum, which is Mean Sea Level at Malin Head, Co. Donegal (1970 Adjustment).  
 (c) These Maps are used under the Licensing Agreement between the Ordnance Survey Ireland and the County and City Manager's Association (CCMA) for 1998 to 2001, and of the Copyright Act, 1963. Licence No: Kerry County Council CCMA 2014/19



**Legend**

- Coordinates  
52.501881, -9.370653  
52.501884, -9.370510
- Bus Stop Pole
- Existing Road
- Existing Footpath
- Standard Bus Stop Design outlined in red as per Drawing NTA -SCD-4005
- Transition & Bus Stop Kerbing

Rev	Drawing Issue & Revision Control	Issue	Drawn By	Checked By	Date
01	Issue For Information	P I I A T C R	ROCO	J FIZ	12/1/26

P = Preliminary I = Information A = Approval T = Tender C = Contract R = Record

**KERRY COUNTY COUNCIL**  
 CAPITAL DELIVERY UNIT  
 PRINCES QUAY,  
 TRALEE,  
 CO. KERRY.

Ms. Bridget Fitzgerald  
 Acting Director of Capital Delivery,  
 Climate Resilience & Culture.

PROJECT NAME: MOYVANE BUS STOP ENHANCEMENTS PROJECT  
 L-1021 MAIN STREET MOYVANE

TITLE: SECTION 38 GENERAL LAYOUT PLAN  
 STANDARD BUS STOP DESIGN

DRAWN: A/Cc  
 DATE: 12/01/2026  
 DRAWING NUMBER: KY CDU N MV BS 01

CHECKED: J Fitzgerald  
 SCALE: 1:500

APPROVED: J Ahem  
 PROJECT NUMBER: MV SD 01  
 REV: 01

THIS DRAWING AND CONTENTS ARE COPYRIGHT OF KERRY COUNTY COUNCIL

NOTES:  
 (a) This Map is based on Irish Transverse Mercator (ITM) Coordinate System.  
 (b) All Altitudes indicated are in Metres, and are referred to Ordnance Datum, which is Mean Sea Level at Malin Head, Co. Donegal (1970 Adjustment).  
 (c) These Maps are used under The Licensing Agreement between the Ordnance Survey Ireland and the County and City Manager's Association (CCMA) for 1998 to 2021, and of the Copyright Act, 1963. Licence No: Kerry County Council CCMA 2014/19



### Legend

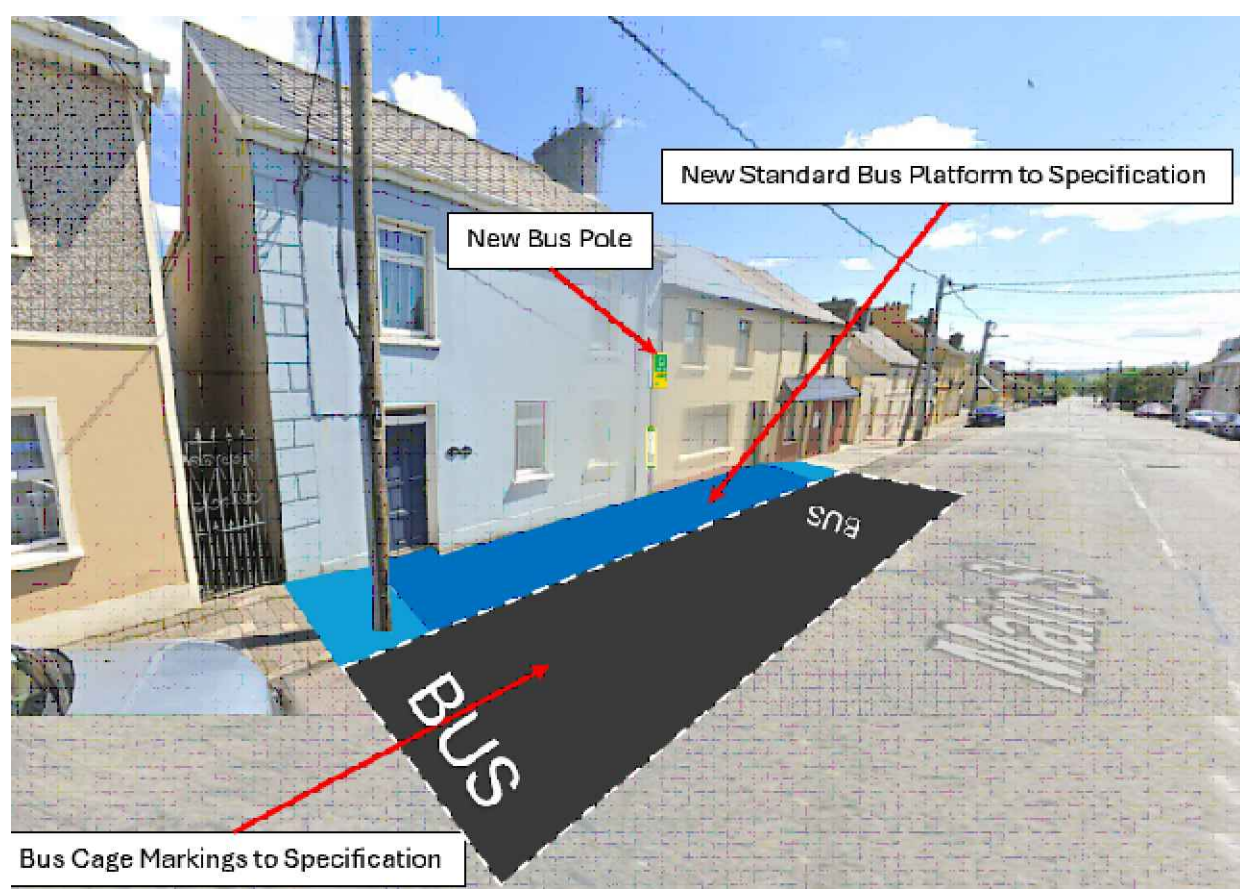
Coordinates  
 52.501881, -9.370653  
 52.501884, -9.370510

Bus Stop Pole

Standard Bus Stop Design outlined in red as per Drawing NTA -SCD-4005



Schematic Moyvane Bus Stop Proposal L-1021 Main Street Northbound.



Schematic Moyvane Bus Stop Proposal L-1021 Main Street Southbound.

Rev	Drawing Issue & Revision Control	Issue	Drawn By	Checked By	Issue Date
01	Issued For Information	P I A T C R	AOCo	J Fiz	12/1/26

P = Preliminary I = Information A = Approval T = Tender C = Contract R = Record

**KERRY COUNTY COUNCIL**  
 CAPITAL DELIVERY UNIT  
 PRINCES QUAY,  
 TRALEE,  
 CO. KERRY.

Ms. Bridget Fitzgerald  
 Acting Director of Capital Delivery,  
 Climate Resilience & Culture.

PROJECT NAME: MOYVANE BUS STOP ENHANCEMENT PROJECT  
 L-1021 MAIN STREET MOYVANE

TITLE: Image for Illustration Purposes  
 Standard Bus Stop Design

DRAWN: AOCo CHECKED: J Fitzgerald APPROVED: J Aherm  
 DATE: 12/01/2026 SCALE: @ A3 PROJECT NUMBER: MV SD 02  
 DRAWING NUMBER: KY CDU N MV BS 02 REV: 01