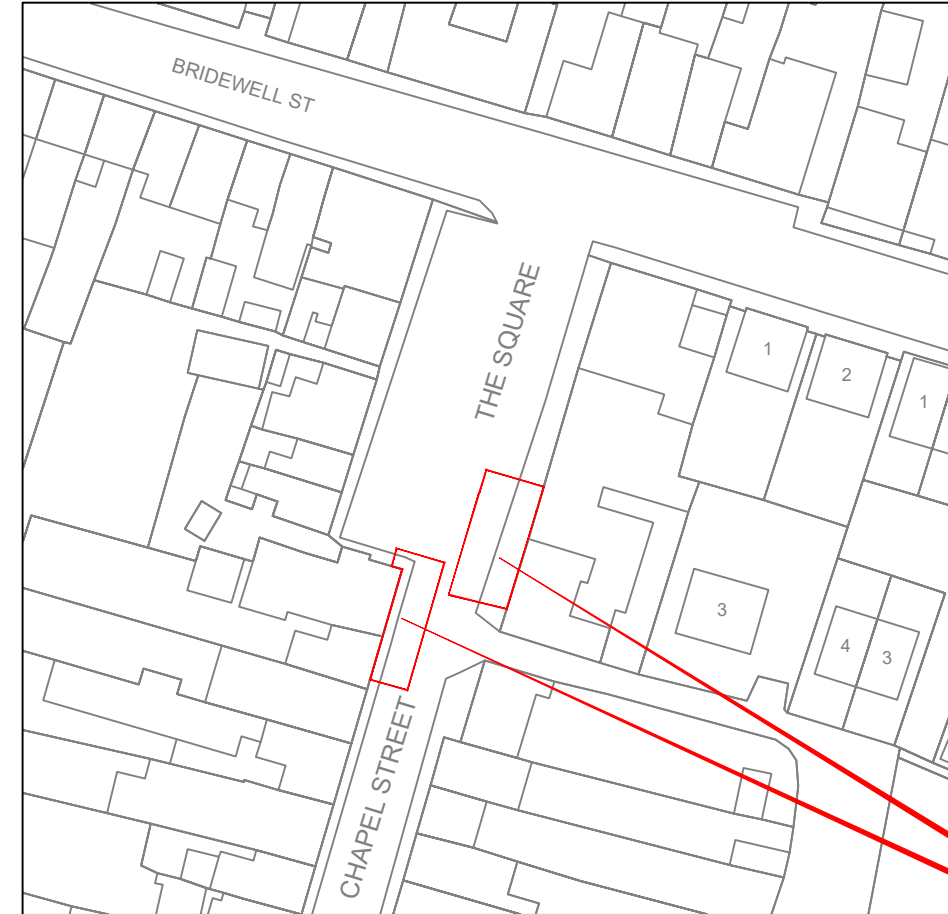


# Kerry County Council Bus Stop Enhancement Programme Tarbert N69 Chapel Street Bus Stops

Project Location



NTS



Scale 1:1000

Project Locations



Comhairle Contae Chiarraí  
Kerry County Council

## Section 38 Drawings

Kerry County Council, Capital Delivery, Climate Resilience & Culture, CDU North, Princes Quay, Tralee Co. Kerry.  
Telephone: (066) 7183585 E-Mail: [cdunorth@kerrycoco.ie](mailto:cdunorth@kerrycoco.ie)



© THIS DRAWING AND CONTENTS ARE COPYRIGHT OF KERRY COUNTY COUNCIL

NOTES:  
 (a) This Map is based on Irish Transverse Mercator (ITM) Coordinate System.  
 (b) All Altitudes indicated are in Metres, and are referred to Ordnance Datum, which is Mean Sea Level at Malin Head, Co. Donegal (1970 Adjustment).  
 (c) These Maps are used under The Licensing Agreement between the Ordnance Survey Ireland and the County and City Manager's Association (CCMA) for 1998 to 2001, and of the Copyright Act, 1963. Licence No: Kerry County Council CCMA 2014/19



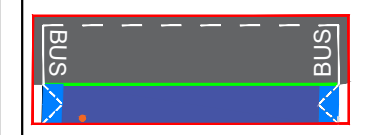
**Legend**

Coodinates  
 52.571967, -9.374805  
 52.571984, -9.374657  
 Bus Stop Pole

Existing Road

Existing Footpath

Standard Bus Stop Design outlined in red as per Drawing NTA -SCD-4005



Transition & Bus Stop Kerbing

Rev	Drawing Issue & Revision Control	Issue	Drawn	Checked/Issue
		By	By	Date
01	Issued For Information	AOCo	J Fitz	12/1/26

KERRY COUNTY COUNCIL  
 CAPITAL DELIVERY UNIT  
 PRINCES QUAY,  
 TRALEE,  
 CO. KERRY.

Ms. Bridget Fitzgerald  
 Acting Director of Capital Delivery,  
 Climate Resilience & Culture.

PROJECT NAME: TARBERT BUS STOP ENHANCEMENTS PROJECT  
 N69 CHAPEL STREET TARBERT

TITLE: SECTION 38 GENERAL LAYOUT PLAN  
 STANDARD BUS STOP DESIGN

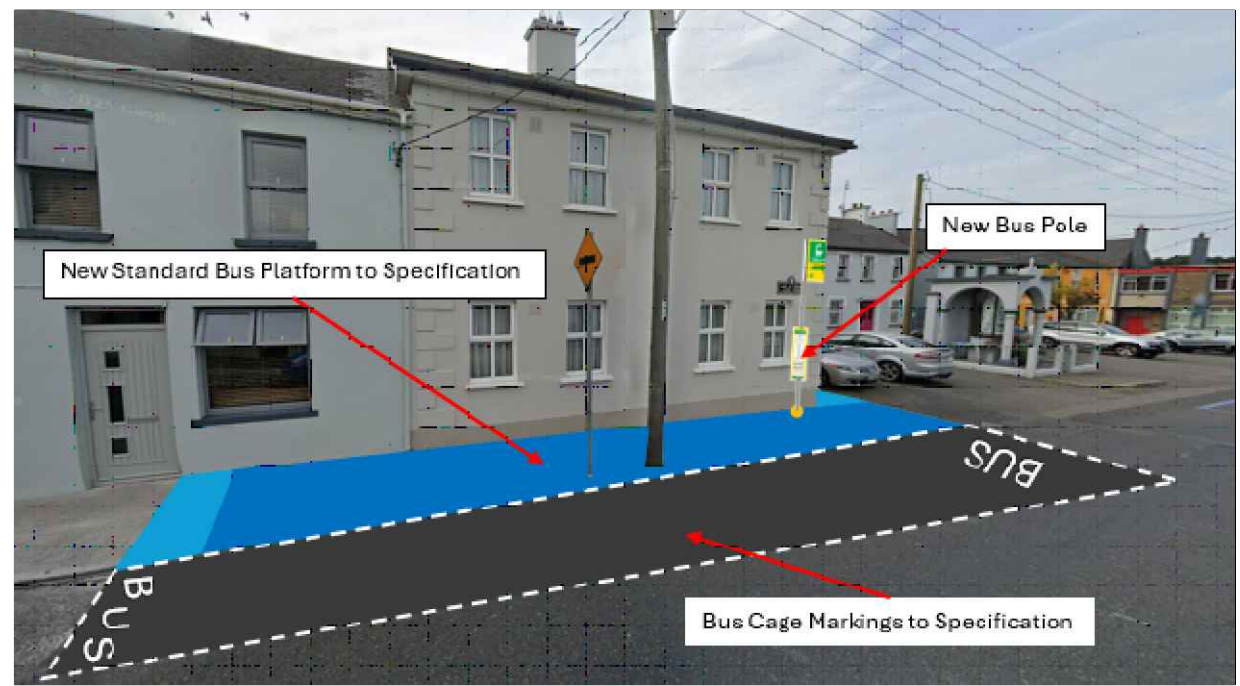
DRAWN: AOCo  
 DATE: 12/01/2026  
 DRAWING NUMBER: KY CDU N TBV BS 01

CHECKED: J Fitzgerald  
 SCALE: 1:500

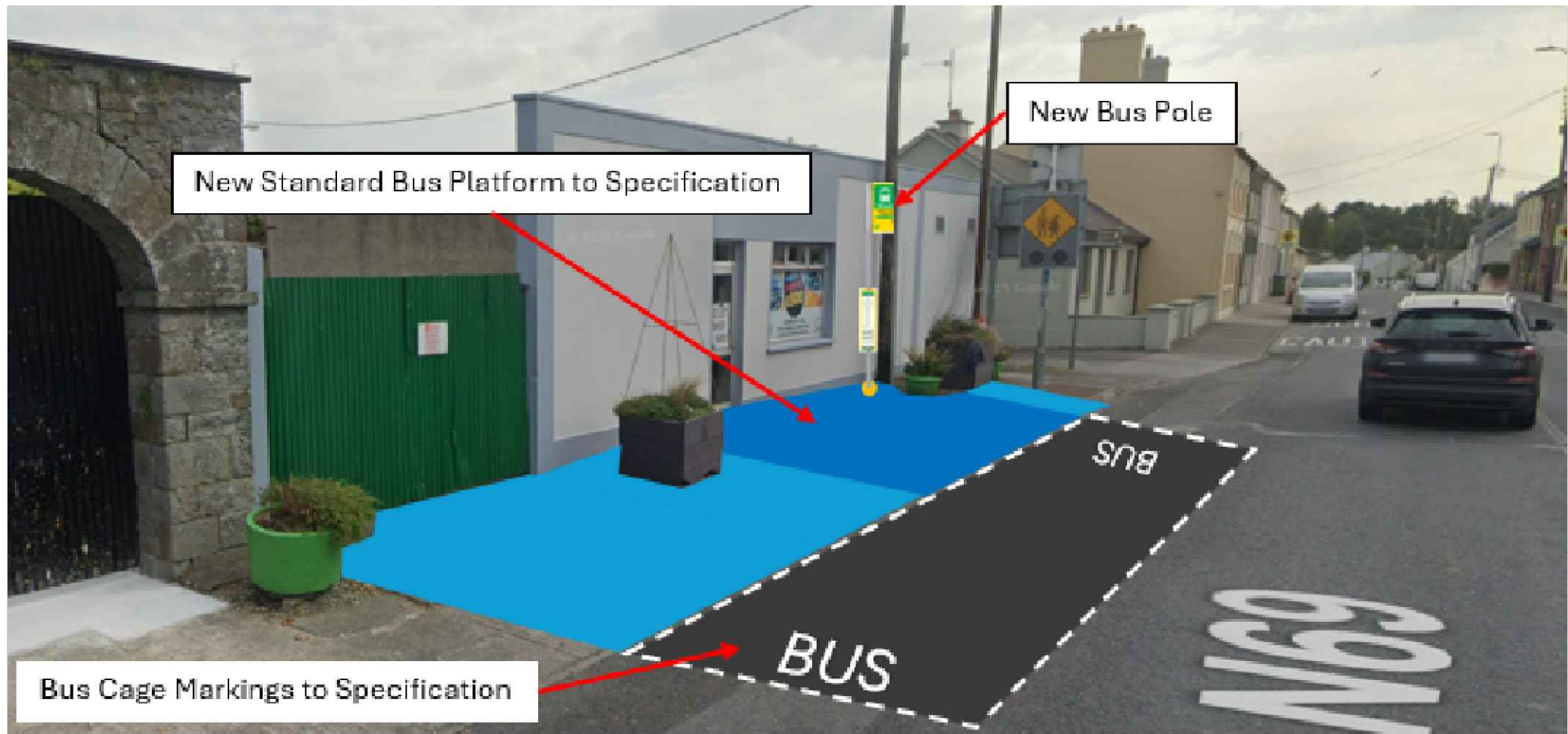
APPROVED: J Aherm  
 PROJECT NUMBER: TBV SD 01  
 REV: 01

© THIS DRAWING AND CONTENTS ARE COPYRIGHT OF KERRY COUNTY COUNCIL.

NOTES:  
 (a) This Map is based on Irish Transverse Mercator (ITM) Coordinate System.  
 (b) All Altitudes indicated are in Metres, and are referred to Ordnance Datum, which is Mean Sea Level at Malin Head, Co. Donegal (1970 Adjustment).  
 (c) These Maps are used under The Licensing Agreement between the Ordnance Survey Ireland and the County and City Manager's Association (CCMA) for 1998 to 2001, and of the Copyright Act, 1963. Licence No: Kerry County Council CCMA 2014/19



Schematic Tarbert Bus Stop Proposal N-69 Chapel Street Northbound.



Schematic Tarbert Bus Stop Proposal N-69 Chapel Street Southbound.

### Legend

Coodinates  
 52.571967, -9.374805  
 52.571984, -9.374657

Bus Stop Pole

Standard Bus Stop Design outlined in red as per Drawing NTA -SCD-4005

Rev	Drawing Issue & Revision Control	Issue	Drawn By	Checked By	Issue Date
01	Issued For Information	P I A T C R	AOCO	J Fitz	12/1/26

P = Preliminary I = Information A = Approval T = Tender C = Contract R = Record

**KERRY COUNTY COUNCIL**  
 CAPITAL DELIVERY UNIT  
 PRINCES QUAY,  
 TRALEE,  
 CO. KERRY.

Ms. Bridget Fitzgerald  
 Acting Director of Capital Delivery,  
 Climate Resilience & Culture.

PROJECT NAME: TARBERT BUS STOP ENHANCEMENT PROJECT  
 N69 CHAPEL STREET TARBERT

TITLE: Image for Illustration Purposes  
 Standard Bus Stop Design

DRAWN: AOCO	CHECKED: J Fitzgerald	APPROVED: J Ahern
DATE: 12/01/2026	SCALE: NTS	PROJECT NUMBER: TBV SD 02
DRAWING NUMBER: KY CDU N TBV BS 02		REV: 01