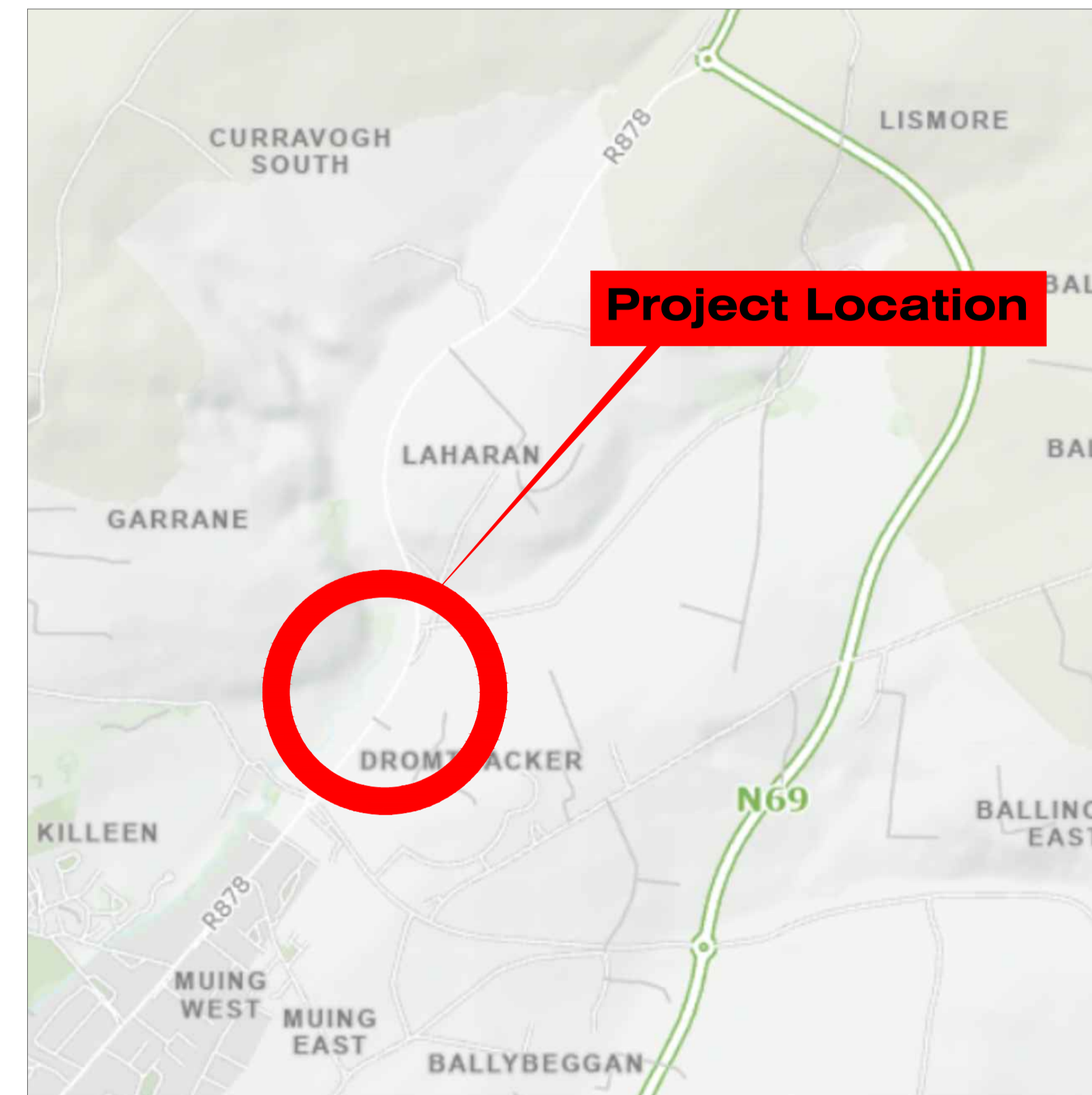
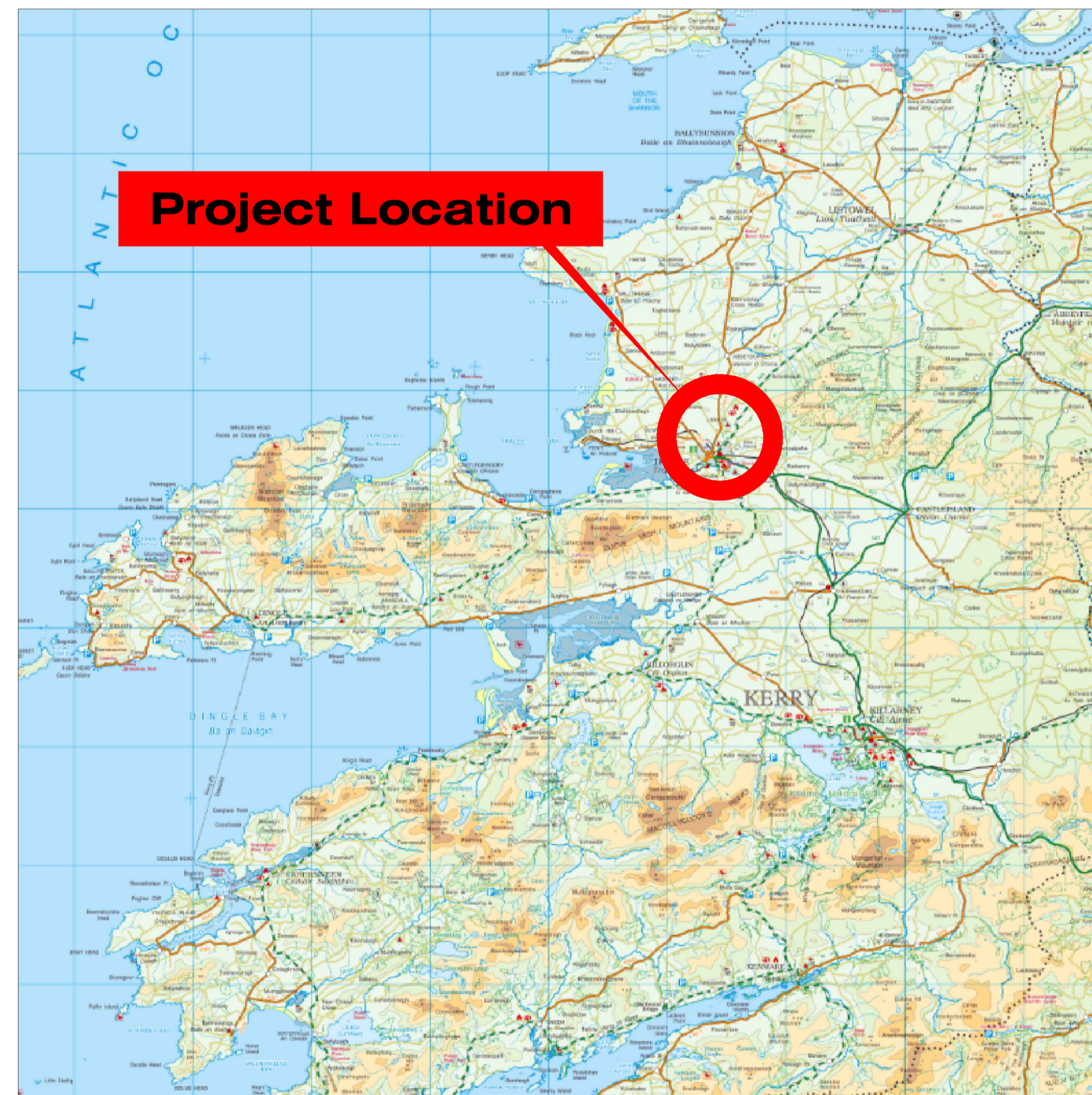


Kerry County Council

R-878 Laharn

Pavement Rehabilitation, Enhanced Pedestrian Facilities & Traffic Calming



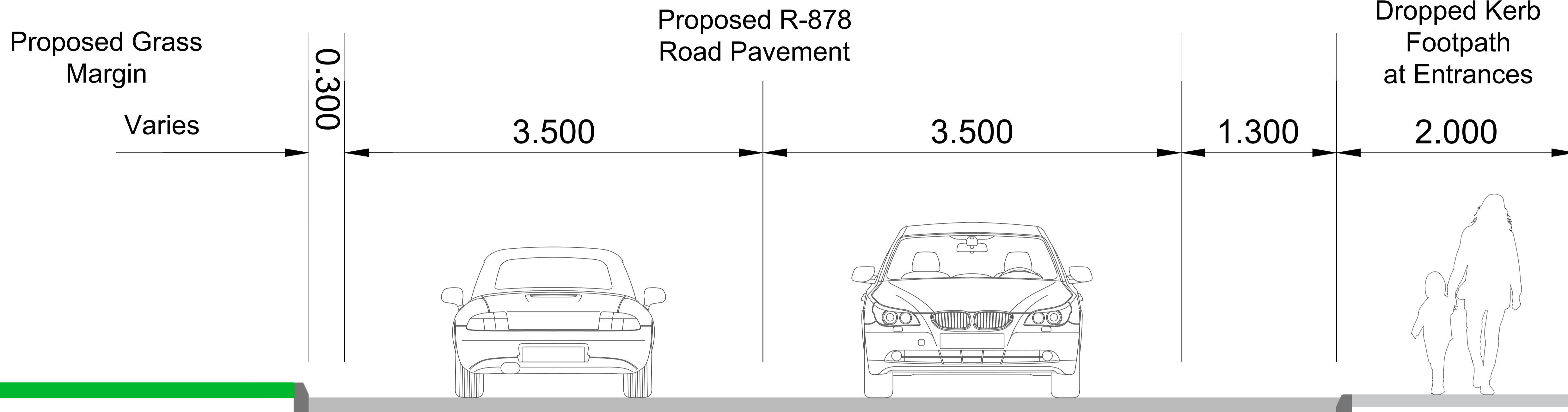
Comhairle Contae Chiarraí

Kerry County Council

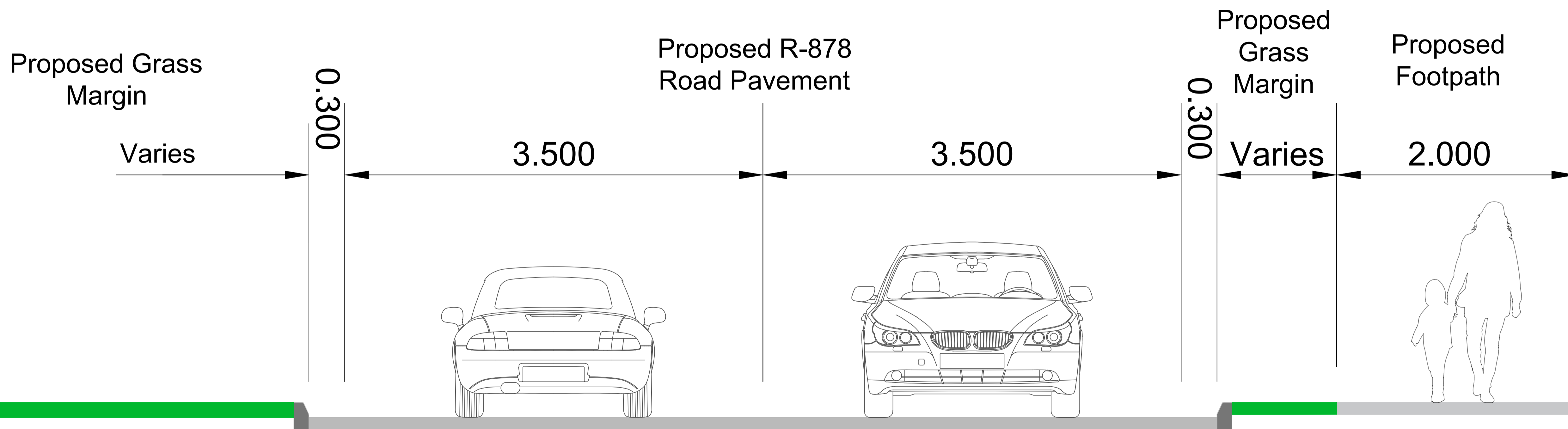
Part 8 Drawing

NOTES:

- (a) This Map is based on Irish Transverse Mercator (ITM) Coordinate System.
- (b) All Altitudes indicated are in Metres, and are referred to Ordnance Datum, which is Mean Sea Level at Malin Head, Co. Donegal (1970 Adjustment).
- (c) These Maps are used under The Licensing Agreement between the Ordnance Survey Ireland and the County and City Manager's Association (CCMA) for 1998 to 2001, and of the Copyright Act, 1963. Licence No: Kerry County Council CCMA 2014/19



Section A-A



Section B-B

Rev	Drawing Issue & Revision Control	P	I	A	T	C	R	Issue By	Checked By	Issue Date
01	Issued for Part 8 Process							DMS	T.O.C	24/04/26

P = Preliminary I = Information A = Approval T = Tender C = Contract R = Record

KERRY COUNTY COUNCIL
 ROAD DESIGN OFFICE,
 COUNTY BUILDINGS,
 RATHASS,
 TRALEE,
 CO. KERRY.

Mr. Paul Neary,
 Director of Services,
 Community, Climate Action & Operational Services

PROJECT NAME: LAHARN, PROPOSED FOOTPATH SAFETY IMPROVEMENT SCHEME

TITLE: PART 8 DRAWINGS SECTION DRAWINGS

DRAWN: DMS	CHECKED: T.O.C	APPROVED: P.O.D
DATE: 24/04/26	SCALE @ A1: 1:20	PROJECT NUMBER: 6517
DRAWING NUMBER: 6517-KCC-0300-CN-01		REV: 1