

County Development Plan 2022 - 2028
Submission

Redacted – Personal Information

To whom it may concern,

I acknowledge the call for submissions to the Kerry County Development Plan 2022 - 2028.

I submit to you the following observations for consideration regarding the new County Development Plan 2022 - 2028.

I am a resident concerned with elements of Chapter 12- Energy Section and in particular the following which is contained within the chapter-

1. The zoning of the Scartaglin Region for open consideration to the development of wind farms. (Blue Region in Development Map).
2. The zoning of existing wind farms within the Scartaglin region for repowering. (Red Region in Development Map).


The visual impact of wind turbines is not suitable to the area and not in keeping with its surroundings and would seriously injure the amenity of the area.

The noise generated by turbines is not suitable for residential areas. Consideration must be given to residential areas where occupants, and future occupants, may have learning difficulties or sensory issues as this has been proven to be detrimental.

The shadow flicker generated by turbines is not suitable for residential areas. Consideration must be given to residential areas where occupants, and future occupants, may have learning difficulties or sensory issues as this has been proven to be detrimental.

Scartaglin contains vast areas designated as Special Areas of Conservation for the Hen Harrier. Knockeenahone is one of the regions currently being zoned as open to consideration for wind farm development, yet contains specific areas of conservation marked clearly in the Hen Harrier SPA Habitat Map. Barna and Knockrour regions are both located within a 1km radius of these special zones of conservation and all regions should be excluded from inclusion in any open consideration for wind farm development zone and for repowering of existing turbines. A 250m buffer zone for the Hen Harrier outside the specific designated areas of conservation is also entirely unacceptable.

Barna Bog is a known roosting and nesting site for Hen Harrier *Circus cyaneus*, an Annex 1 bird species protected under the Bird's Directive (Directive 2009/147/EC). The bog is one of the most important roosting sites for the species in Ireland with as many as 21 Hen Harriers recorded roosting at the site in 2021 by JRD Duhallow Ecologists (Mike O'Connor pers comm.). Due to Barna Bog's close proximity to the Stack's to Mullaghereik Mountains, West Limerick Hills and Mount Eagle SPA, this winter roost site is crucial for the SPA to meet its conservation objectives



As well as the Hen Harrier, Barna Bog provides an important habitat for several other species of conservation interest including the liverwort species Pallavicinia lyellii, a Flora Protection Order (2015) Plant (Rory Hodds pers. comm.). There is also suitable habitat for the butterfly species Marsh Fritillary Euphydryas aurinia, which is protected under Annex II of the Habitats Directive (Barron, 2020).

The destruction of Flora and Fauna to the Scartaglin region will be immense. The County Development Plan must take action to protect the flora and fauna of the region and provide public services to record the wildlife affected. Killarney is part of the UNESCO biosphere reserve and the county development plan is an immediate opportunity to show progress in this regard.

The destruction of water and carbon reservoirs will also be detrimental to the locality. The development plan must take action to protect the bogs and waterways of Kerry. The Brown Flesk River (A tributary to the Flesk River) runs through the Knockeenahone region. The Flesk River is a Special Area of Conservation for the Freshwater Pearl Mussel. The Blackwater River is adjacent to all the regions highlighted for wind farm zoning in the Scartaglin region. The Blackwater River is also a Special Area of Conservation for the Freshwater Pearl Mussel. Knockeenahone, Barna and Knockrour regions are all directly located within a 1km radius of Brown Flesk River and within 5km of the Blackwater River and should be excluded from inclusion in any open consideration for wind farm development zone.

Consideration must be given to the increased risk posed by the construction of large turbines. Roads that are not suitable for large vehicles, occupants in the area are at risk of turbine collapse, noise pollution, seasonal wildlife impact etc. Local roads and infrastructure cannot be allowed to be destroyed in the construction of turbine developments.

Consideration must be given to towers and cabling infrastructure that will 'railroad' through the county and Scartaglin region. They will not be in keeping with its surroundings and would seriously injure the amenity of the area.

The proximity of turbines to boundaries should be a minimum of ten times the blade tip height, as is common in many countries. The development plan must recognise the scale increase of a modern turbine since 2006, where modern turbines are now reaching heights of 200m blade tip height.

Kerry has sacrificed enough for the national renewable energy target. Kerry's land mass of 6.8% currently contributes 18%-22% of national wind turbine energy. For example, Kerry contributes 609MW and Galway contributes 326MW (8.6% land mass), Clare 152MW (4.9% land mass), Limerick 199MW (3.9% land mass). Those three counties combined barely contribute (68MW (10%) in the difference) more than Kerry. The plan must consider the sacrifice imposed on residents.

The county plan must consider the economic and population changes of large developments within residential areas. The county development plan must also consider impact to rented housing. It is more difficult to rent a house with additional construction traffic and residential development and habitation in the region of Scartaglin would disintegrate massively due to the visual and noise impact of turbines.

The industrial wind turbine is too big and too close to residential areas within the Scartaglin region to be considered viable. These regions should be excluded for prospective zoning for open consideration to wind farm development within the Kerry County Development Plan 2022 - 2028.

Signature: Christine O Hanlon

Date: 17 Jan 2022

· As well as the Hen Harrier, Barna Bog provides an important habitat for several other species of conservation interest including the liverwort species *Pallavicinia lyellii*, a Flora Protection Order (2015) Plant (Rory Hodds pers. comm.). There is also suitable habitat for the butterfly species Marsh Fritillary *Euphydryas aurinia*, which is protected under Annex II of the Habitats Directive (Barron, 2020).

· The destruction of Flora and Fauna to the Scartaglin region will be immense. The County Development Plan must take action to protect the flora and fauna of the region and provide public services to record the wildlife affected. Killarney is part of the UNESCO biosphere reserve and the county development plan is an immediate opportunity to show progress in this regard.

· The destruction of water and carbon reservoirs will also be detrimental to the locality. The development plan must take action to protect the bogs and waterways of Kerry. The Brown Flesk River (A tributary to the Flesk River) runs through the Knockeenahone region. The Flesk River is a Special Area of Conservation for the Freshwater Pearl Mussel. The Blackwater River is adjacent to all the regions highlighted for wind farm zoning in the Scartaglin region. The Blackwater River is also a Special Area of Conservation for the Freshwater Pearl Mussel. Knockeenahone, Barna and Knockrour regions are all directly located within a 1km radius of Brown Flesk River and within 5km of the Blackwater River and should be excluded from inclusion in any open consideration for wind farm development zone.

· Consideration must be given to the increased risk posed by the construction of large turbines. Roads that are not suitable for large vehicles, occupants in the area are at risk of turbine collapse, noise pollution, seasonal wildlife impact etc. Local roads and infrastructure cannot be allowed to be destroyed in the construction of turbine developments.

· Consideration must be given to towers and cabling infrastructure that will 'railroad' through the county and Scartaglin region. They will not be in keeping with its surroundings and would seriously injure the amenity of the area.

· The proximity of turbines to boundaries should be a minimum of ten times the blade tip height, as is common in many countries. The development plan must recognise the scale increase of a modern turbine since 2006, where modern turbines are now reaching heights of 200m blade tip height.

· Kerry has sacrificed enough for the national renewable energy target. Kerry's land mass of 6.8% currently contributes 18%-22% of national wind turbine energy. For example, Kerry contributes 609MW and Galway contributes 326MW (8.6% land mass), Clare 152MW (4.9% land mass), Limerick 199MW (3.9% land mass). Those three counties combined barely contribute (68MW (10%) in the difference) more than Kerry. The plan must consider the sacrifice imposed on residents.

· The county plan must consider the economic and population changes of large developments within residential areas. The county development plan must also consider impact to rented housing. It is more difficult to rent a house with additional construction traffic and residential development and habitation in the region of Scartaglin would disintegrate massively due to the visual and noise impact of turbines.

· The industrial wind turbine is too big and too close to residential areas within the Scartaglin region to be considered viable. These regions should be excluded for prospective zoning for open consideration to wind farm development within the Kerry County Development Plan 2022 - 2028.

Signature: David Moynihan

Date: 19 Jan 22.

· As well as the Hen Harrier, Barna Bog provides an important habitat for several other species of conservation interest including the liverwort species *Pallavicinia lyellii*, a Flora Protection Order (2015) Plant (Rory Hodds pers. comm.). There is also suitable habitat for the butterfly species Marsh Fritillary *Euphydryas aurinia*, which is protected under Annex II of the Habitats Directive (Barron, 2020).

· The destruction of Flora and Fauna to the Scartaglin region will be immense. The County Development Plan must take action to protect the flora and fauna of the region and provide public services to record the wildlife affected. Killarney is part of the UNESCO biosphere reserve and the county development plan is an immediate opportunity to show progress in this regard.

· The destruction of water and carbon reservoirs will also be detrimental to the locality. The development plan must take action to protect the bogs and waterways of Kerry. The Brown Flesk River (A tributary to the Flesk River) runs through the Knockeenahone region. The Flesk River is a Special Area of Conservation for the Freshwater Pearl Mussel. The Blackwater River is adjacent to all the regions highlighted for wind farm zoning in the Scartaglin region. The Blackwater River is also a Special Area of Conservation for the Freshwater Pearl Mussel. Knockeenahone, Barna and Knockrour regions are all directly located within a 1km radius of Brown Flesk River and within 5km of the Blackwater River and should be excluded from inclusion in any open consideration for wind farm development zone.

· Consideration must be given to the increased risk posed by the construction of large turbines. Roads that are not suitable for large vehicles, occupants in the area are at risk of turbine collapse, noise pollution, seasonal wildlife impact etc. Local roads and infrastructure cannot be allowed to be destroyed in the construction of turbine developments.

· Consideration must be given to towers and cabling infrastructure that will 'railroad' through the county and Scartaglin region. They will not be in keeping with its surroundings and would seriously injure the amenity of the area.

· The proximity of turbines to boundaries should be a minimum of ten times the blade tip height, as is common in many countries. The development plan must recognise the scale increase of a modern turbine since 2006, where modern turbines are now reaching heights of 200m blade tip height.

· Kerry has sacrificed enough for the national renewable energy target. Kerry's land mass of 6.8% currently contributes 18%-22% of national wind turbine energy. For example, Kerry contributes 609MW and Galway contributes 326MW (8.6% land mass), Clare 152MW (4.9% land mass), Limerick 199MW (3.9% land mass). Those three counties combined barely contribute (68MW (10%) in the difference) more than Kerry. The plan must consider the sacrifice imposed on residents.

· The county plan must consider the economic and population changes of large developments within residential areas. The county development plan must also consider impact to rented housing. It is more difficult to rent a house with additional construction traffic and residential development and habitation in the region of Scartaglin would disintegrate massively due to the visual and noise impact of turbines.

· The industrial wind turbine is too big and too close to residential areas within the Scartaglin region to be considered viable. These regions should be excluded for prospective zoning for open consideration to wind farm development within the Kerry County Development Plan 2022 - 2028.

Signature:

Michael Moynihan

Date:

19-Jan-22.

· As well as the Hen Harrier, Barna Bog provides an important habitat for several other species of conservation interest including the liverwort species *Pallavicinia lyellii*, a Flora Protection Order (2015) Plant (Rory Hodds pers. comm.). There is also suitable habitat for the butterfly species Marsh Fritillary *Euphydryas aurinia*, which is protected under Annex II of the Habitats Directive (Barron, 2020).

· The destruction of **Flora and Fauna** to the Scartaglin region will be immense. The County Development Plan must take action to protect the flora and fauna of the region and provide public services to record the wildlife affected. Killarney is part of the UNESCO biosphere reserve and the county development plan is an immediate opportunity to show progress in this regard.

· The destruction of water and carbon reservoirs will also be detrimental to the locality. The development plan must take action to protect the bogs and waterways of Kerry. The Brown Flesk River (A tributary to the Flesk River) runs through the Knockeenahone region. The Flesk River is a Special Area of Conservation for the Freshwater Pearl Mussel. The Blackwater River is adjacent to all the regions highlighted for wind farm zoning in the Scartaglin region. The Blackwater River is also a Special Area of Conservation for the Freshwater Pearl Mussel. Knockeenahone, Barna and Knockrour regions are all directly located within a 1km radius of Brown Flesk River and within 5km of the Blackwater River and should be excluded from inclusion in any open consideration for wind farm development zone.

· Consideration must be given to the increased risk posed by the construction of large turbines. Roads that are not suitable for large vehicles, occupants in the area are at risk of turbine collapse, noise pollution, seasonal wildlife impact etc. Local roads and infrastructure cannot be allowed to be destroyed in the construction of turbine developments.

· Consideration must be given to towers and cabling infrastructure that will 'railroad' through the county and Scartaglin region. They will not be in keeping with its surroundings and would seriously injure the amenity of the area.

· The proximity of turbines to boundaries should be a minimum of ten times the blade tip height, as is common in many countries. The development plan must recognise the scale increase of a modern turbine since 2006, where modern turbines are now reaching heights of 200m blade tip height.

· Kerry has sacrificed enough for the national renewable energy target. Kerry's land mass of 6.8% currently contributes 18%-22% of national wind turbine energy. For example, Kerry contributes 609MW and Galway contributes 326MW (8.6% land mass), Clare 152MW (4.9% land mass), Limerick 199MW (3.9% land mass). Those three counties combined barely contribute (68MW (10%) in the difference) more than Kerry. The plan must consider the sacrifice imposed on residents.

· The county plan must consider the economic and population changes of large developments within residential areas. The county development plan must also consider impact to rented housing. It is more difficult to rent a house with additional construction traffic and residential development and habitation in the region of Scartaglin would disintegrate massively due to the visual and noise impact of turbines.

· The industrial wind turbine is too big and too close to residential areas within the Scartaglin region to be considered viable. These regions should be excluded for prospective zoning for open consideration to wind farm development within the Kerry County Development Plan 2022 - 2028.

Signature: _____

Rita Cahill

Date: _____

17-1-22

As well as the Hen Harrier, Barna Bog provides an important habitat for several other species of conservation interest including the liverwort species Pallavicinia lyellii, a Flora Protection Order (2015) Plant (Rory Hodds pers. comm.). There is also suitable habitat for the butterfly species Marsh Fritillary Euphydryas aurinia, which is protected under Annex II of the Habitats Directive (Barron, 2020).

The destruction of Flora and Fauna to the Scartaglin region will be immense. The County Development Plan must take action to protect the flora and fauna of the region and provide public services to record the wildlife affected. Killarney is part of the UNESCO biosphere reserve and the county development plan is an immediate opportunity to show progress in this regard.

The destruction of water and carbon reservoirs will also be detrimental to the locality. The development plan must take action to protect the bogs and waterways of Kerry. The Brown Flesk River (A tributary to the Flesk River) runs through the Knockeenahone region. The Flesk River is a Special Area of Conservation for the Freshwater Pearl Mussel. The Blackwater River is adjacent to all the regions highlighted for wind farm zoning in the Scartaglin region. The Blackwater River is also a Special Area of Conservation for the Freshwater Pearl Mussel. Knockeenahone, Barna and Knockrour regions are all directly located within a 1km radius of Brown Flesk River and within 5km of the Blackwater River and should be excluded from inclusion in any open consideration for wind farm development zone.

Consideration must be given to the increased risk posed by the construction of large turbines. Roads that are not suitable for large vehicles, occupants in the area are at risk of turbine collapse, noise pollution, seasonal wildlife impact etc. Local roads and infrastructure cannot be allowed to be destroyed in the construction of turbine developments.

Consideration must be given to towers and cabling infrastructure that will 'railroad' through the county and Scartaglin region. They will not be in keeping with its surroundings and would seriously injure the amenity of the area.

The proximity of turbines to boundaries should be a minimum of ten times the blade tip height, as is common in many countries. The development plan must recognise the scale increase of a modern turbine since 2006, where modern turbines are now reaching heights of 200m blade tip height.

Kerry has sacrificed enough for the national renewable energy target. Kerry's land mass of 6.8% currently contributes 18%-22% of national wind turbine energy. For example, Kerry contributes 609MW and Galway contributes 326MW (8.6% land mass), Clare 152MW (4.9% land mass), Limerick 199MW (3.9% land mass). Those three counties combined barely contribute (68MW (10%) in the difference) more than Kerry. The plan must consider the sacrifice imposed on residents.

The county plan must consider the economic and population changes of large developments within residential areas. The county development plan must also consider impact to rented housing. It is more difficult to rent a house with additional construction traffic and residential development and habitation in the region of Scartaglin would disintegrate massively due to the visual and noise impact of turbines.

The industrial wind turbine is too big and too close to residential areas within the Scartaglin region to be considered viable. These regions should be excluded for prospective zoning for open consideration to wind farm development within the Kerry County Development Plan 2022 - 2028.

Signature: Bertie Cahill

Date: 17-1-22

· As well as the Hen Harrier, Barna Bog provides an important habitat for several other species of conservation interest including the liverwort species *Pallavicinia lyellii*, a Flora Protection Order (2015) Plant (Rory Hodds pers. comm.). There is also suitable habitat for the butterfly species Marsh Fritillary *Euphydryas aurinia*, which is protected under Annex II of the Habitats Directive (Barron, 2020).

· The destruction of Flora and Fauna to the Scartaglin region will be immense. The County Development Plan must take action to protect the flora and fauna of the region and provide public services to record the wildlife affected. Killarney is part of the UNESCO biosphere reserve and the county development plan is an immediate opportunity to show progress in this regard.

· The destruction of water and carbon reservoirs will also be detrimental to the locality. The development plan must take action to protect the bogs and waterways of Kerry. The Brown Flesk River (A tributary to the Flesk River) runs through the Knockeenahone region. The Flesk River is a Special Area of Conservation for the Freshwater Pearl Mussel. The Blackwater River is adjacent to all the regions highlighted for wind farm zoning in the Scartaglin region. The Blackwater River is also a Special Area of Conservation for the Freshwater Pearl Mussel. Knockeenahone, Barna and Knockrour regions are all directly located within a 1km radius of Brown Flesk River and within 5km of the Blackwater River and should be excluded from inclusion in any open consideration for wind farm development zone.

· Consideration must be given to the increased risk posed by the construction of large turbines. Roads that are not suitable for large vehicles, occupants in the area are at risk of turbine collapse, noise pollution, seasonal wildlife impact etc. Local roads and infrastructure cannot be allowed to be destroyed in the construction of turbine developments.

· Consideration must be given to towers and cabling infrastructure that will 'railroad' through the county and Scartaglin region. They will not be in keeping with its surroundings and would seriously injure the amenity of the area.

· The proximity of turbines to boundaries should be a minimum of ten times the blade tip height, as is common in many countries. The development plan must recognise the scale increase of a modern turbine since 2006, where modern turbines are now reaching heights of 200m blade tip height.

· Kerry has sacrificed enough for the national renewable energy target. Kerry's land mass of 6.8% currently contributes 18%-22% of national wind turbine energy. For example, Kerry contributes 609MW and Galway contributes 326MW (8.6% land mass), Clare 152MW (4.9% land mass), Limerick 199MW (3.9% land mass). Those three counties combined barely contribute (68MW (10%) in the difference) more than Kerry. The plan must consider the sacrifice imposed on residents.

· The county plan must consider the economic and population changes of large developments within residential areas. The county development plan must also consider impact to rented housing. It is more difficult to rent a house with additional construction traffic and residential development and habitation in the region of Scartaglin would disintegrate massively due to the visual and noise impact of turbines.

· The industrial wind turbine is too big and too close to residential areas within the Scartaglin region to be considered viable. These regions should be excluded for prospective zoning for open consideration to wind farm development within the Kerry County Development Plan 2022 - 2028.

Signature: _____

Teresa Cahill

Date: _____

17-Jan-22

· As well as the Hen Harrier, Barna Bog provides an important habitat for several other species of conservation interest including the liverwort species *Pallavicinia lyellii*, a Flora Protection Order (2015) Plant (Rory Hodds pers. comm.). There is also suitable habitat for the butterfly species Marsh Fritillary *Euphydryas aurinia*, which is protected under Annex II of the Habitats Directive (Barron, 2020).

· The destruction of Flora and Fauna to the Scartaglin region will be immense. The County Development Plan must take action to protect the flora and fauna of the region and provide public services to record the wildlife affected. Killarney is part of the UNESCO biosphere reserve and the county development plan is an immediate opportunity to show progress in this regard.

· The destruction of water and carbon reservoirs will also be detrimental to the locality. The development plan must take action to protect the bogs and waterways of Kerry. The Brown Flesk River (A tributary to the Flesk River) runs through the Knockeenahone region. The Flesk River is a Special Area of Conservation for the Freshwater Pearl Mussel. The Blackwater River is adjacent to all the regions highlighted for wind farm zoning in the Scartaglin region. The Blackwater River is also a Special Area of Conservation for the Freshwater Pearl Mussel. Knockeenahone, Barna and Knockrour regions are all directly located within a 1km radius of Brown Flesk River and within 5km of the Blackwater River and should be excluded from inclusion in any open consideration for wind farm development zone.

· Consideration must be given to the increased risk posed by the construction of large turbines. Roads that are not suitable for large vehicles, occupants in the area are at risk of turbine collapse, noise pollution, seasonal wildlife impact etc. Local roads and infrastructure cannot be allowed to be destroyed in the construction of turbine developments.

· Consideration must be given to towers and cabling infrastructure that will 'railroad' through the county and Scartaglin region. They will not be in keeping with its surroundings and would seriously injure the amenity of the area.

· The proximity of turbines to boundaries should be a minimum of ten times the blade tip height, as is common in many countries. The development plan must recognise the scale increase of a modern turbine since 2006, where modern turbines are now reaching heights of 200m blade tip height.

· Kerry has sacrificed enough for the national renewable energy target. Kerry's land mass of 6.8% currently contributes 18%-22% of national wind turbine energy. For example, Kerry contributes 609MW and Galway contributes 326MW (8.6% land mass), Clare 152MW (4.9% land mass), Limerick 199MW (3.9% land mass). Those three counties combined barely contribute (68MW (10%) in the difference) more than Kerry. The plan must consider the sacrifice imposed on residents.

· The county plan must consider the economic and population changes of large developments within residential areas. The county development plan must also consider impact to rented housing. It is more difficult to rent a house with additional construction traffic and residential development and habitation in the region of Scartaglin would disintegrate massively due to the visual and noise impact of turbines.

· The industrial wind turbine is too big and too close to residential areas within the Scartaglin region to be considered viable. These regions should be excluded for prospective zoning for open consideration to wind farm development within the Kerry County Development Plan 2022 - 2028.

Signature: _____

William Curtin

Date: _____

Jun 2022

As well as the Hen Harrier, Barna Bog provides an important habitat for several other species of conservation interest including the liverwort species Pallavicinia lyellii, a Flora Protection Order (2015) Plant (Rory Hodds pers. comm.). There is also suitable habitat for the butterfly species Marsh Fritillary Euphydryas aurinia, which is protected under Annex II of the Habitats Directive (Barron, 2020).

The destruction of Flora and Fauna to the Scartaglin region will be immense. The County Development Plan must take action to protect the flora and fauna of the region and provide public services to record the wildlife affected. Killarney is part of the UNESCO biosphere reserve and the county development plan is an immediate opportunity to show progress in this regard.

The destruction of water and carbon reservoirs will also be detrimental to the locality. The development plan must take action to protect the bogs and waterways of Kerry. The Brown Flesk River (A tributary to the Flesk River) runs through the Knockeenahone region. The Flesk River is a Special Area of Conservation for the Freshwater Pearl Mussel. The Blackwater River is adjacent to all the regions highlighted for wind farm zoning in the Scartaglin region. The Blackwater River is also a Special Area of Conservation for the Freshwater Pearl Mussel. Knockeenahone, Barna and Knockrour regions are all directly located within a 1km radius of Brown Flesk River and within 5km of the Blackwater River and should be excluded from inclusion in any open consideration for wind farm development zone.

Consideration must be given to the increased risk posed by the construction of large turbines. Roads that are not suitable for large vehicles, occupants in the area are at risk of turbine collapse, noise pollution, seasonal wildlife impact etc. Local roads and infrastructure cannot be allowed to be destroyed in the construction of turbine developments.

Consideration must be given to towers and cabling infrastructure that will 'railroad' through the county and Scartaglin region. They will not be in keeping with its surroundings and would seriously injure the amenity of the area.

The proximity of turbines to boundaries should be a minimum of ten times the blade tip height, as is common in many countries. The development plan must recognise the scale increase of a modern turbine since 2006, where modern turbines are now reaching heights of 200m blade tip height.

Kerry has sacrificed enough for the national renewable energy target. Kerry's land mass of 6.8% currently contributes 18%-22% of national wind turbine energy. For example, Kerry contributes 609MW and Galway contributes 326MW (8.6% land mass), Clare 152MW (4.9% land mass), Limerick 199MW (3.9% land mass). Those three counties combined barely contribute (68MW (10% in the difference) more than Kerry. The plan must consider the sacrifice imposed on residents.

The county plan must consider the economic and population changes of large developments within residential areas. The county development plan must also consider impact to rented housing. It is more difficult to rent a house with additional construction traffic and residential development and habitation in the region of Scartaglin would disintegrate massively due to the visual and noise impact of turbines.

The industrial wind turbine is too big and too close to residential areas within the Scartaglin region to be considered viable. These regions should be excluded for prospective zoning for open consideration to wind farm development within the Kerry County Development Plan 2022 - 2028.

Signature: Liz Curtin

Date: Jun 2022

As well as the Hen Harrier, Barna Bog provides an important habitat for several other species of conservation interest including the liverwort species *Pallavicinia lyellii*, a Flora Protection Order (2015) Plant (*Rory Hodds pers. comm.*). There is also suitable habitat for the butterfly species Marsh Fritillary *Euphydryas aurinia*, which is protected under Annex II of the Habitats Directive (Barron, 2020).

The destruction of Flora and Fauna to the Scartaglin region will be immense. The County Development Plan must take action to protect the flora and fauna of the region and provide public services to record the wildlife affected. Killarney is part of the UNESCO biosphere reserve and the county development plan is an immediate opportunity to show progress in this regard.

The destruction of water and carbon reservoirs will also be detrimental to the locality. The development plan must take action to protect the bogs and waterways of Kerry. The Brown Flesk River (A tributary to the Flesk River) runs through the Knockeenahone region. The Flesk River is a Special Area of Conservation for the Freshwater Pearl Mussel. The Blackwater River is adjacent to all the regions highlighted for wind farm zoning in the Scartaglin region. The Blackwater River is also a Special Area of Conservation for the Freshwater Pearl Mussel. Knockeenahone, Barna and Knockrour regions are all directly located within a 1km radius of Brown Flesk River and within 5km of the Blackwater River and should be excluded from inclusion in any open consideration for wind farm development zone.

Consideration must be given to the increased risk posed by the construction of large turbines. Roads that are not suitable for large vehicles, occupants in the area are at risk of turbine collapse, noise pollution, seasonal wildlife impact etc. Local roads and infrastructure cannot be allowed to be destroyed in the construction of turbine developments.

Consideration must be given to towers and cabling infrastructure that will 'railroad' through the county and Scartaglin region. They will not be in keeping with its surroundings and would seriously injure the amenity of the area.

The proximity of turbines to boundaries should be a minimum of ten times the blade tip height, as is common in many countries. The development plan must recognise the scale increase of a modern turbine since 2006, where modern turbines are now reaching heights of 200m blade tip height.

Kerry has sacrificed enough for the national renewable energy target. Kerry's land mass of 6.8% currently contributes 18%-22% of national wind turbine energy. For example, Kerry contributes 609MW and Galway contributes 326MW (8.6% land mass), Clare 152MW (4.9% land mass), Limerick 199MW (3.9% land mass). Those three counties combined barely contribute (68MW (10%) in the difference) more than Kerry. The plan must consider the sacrifice imposed on residents.

The county plan must consider the economic and population changes of large developments within residential areas. The county development plan must also consider impact to rented housing. It is more difficult to rent a house with additional construction traffic and residential development and habitation in the region of Scartaglin would disintegrate massively due to the visual and noise impact of turbines.

The industrial wind turbine is too big and too close to residential areas within the Scartaglin region to be considered viable. These regions should be excluded for prospective zoning for open consideration to wind farm development within the Kerry County Development Plan 2022 - 2028.

Signature:

Gretta Curtin

Date:

Jan 2022

As well as the Hen Harrier, Barna Bog provides an important habitat for several other species of conservation interest including the liverwort species Pallavicinia lyellii, a Flora Protection Order (2015) Plant (Rory Hodds pers. comm.). There is also suitable habitat for the butterfly species Marsh Fritillary Euphydryas aurinia, which is protected under Annex II of the Habitats Directive (Barron, 2020).

The destruction of Flora and Fauna to the Scartaglin region will be immense. The County Development Plan must take action to protect the flora and fauna of the region and provide public services to record the wildlife affected. Killarney is part of the UNESCO biosphere reserve and the county development plan is an immediate opportunity to show progress in this regard.

The destruction of water and carbon reservoirs will also be detrimental to the locality. The development plan must take action to protect the bogs and waterways of Kerry. The Brown Flesk River (A tributary to the Flesk River) runs through the Knockeenahone region. The Flesk River is a Special Area of Conservation for the Freshwater Pearl Mussel. The Blackwater River is adjacent to all the regions highlighted for wind farm zoning in the Scartaglin region. The Blackwater River is also a Special Area of Conservation for the Freshwater Pearl Mussel. Knockeenahone, Barna and Knockrour regions are all directly located within a 1km radius of Brown Flesk River and within 5km of the Blackwater River and should be excluded from inclusion in any open consideration for wind farm development zone.

Consideration must be given to the increased risk posed by the construction of large turbines. Roads that are not suitable for large vehicles, occupants in the area are at risk of turbine collapse, noise pollution, seasonal wildlife impact etc. Local roads and infrastructure cannot be allowed to be destroyed in the construction of turbine developments.

Consideration must be given to towers and cabling infrastructure that will 'railroad' through the county and Scartaglin region. They will not be in keeping with its surroundings and would seriously injure the amenity of the area.

The proximity of turbines to boundaries should be a minimum of ten times the blade tip height, as is common in many countries. The development plan must recognise the scale increase of a modern turbine since 2006, where modern turbines are now reaching heights of 200m blade tip height.

Kerry has sacrificed enough for the national renewable energy target. Kerry's land mass of 6.8% currently contributes 18%-22% of national wind turbine energy. For example, Kerry contributes 609MW and Galway contributes 326MW (8.6% land mass), Clare 152MW (4.9% land mass), Limerick 199MW (3.9% land mass). Those three counties combined barely contribute (68MW (10%) in the difference) more than Kerry. The plan must consider the sacrifice imposed on residents.

The county plan must consider the economic and population changes of large developments within residential areas. The county development plan must also consider impact to rented housing. It is more difficult to rent a house with additional construction traffic and residential development and habitation in the region of Scartaglin would disintegrate massively due to the visual and noise impact of turbines.

The industrial wind turbine is too big and too close to residential areas within the Scartaglin region to be considered viable. These regions should be excluded for prospective zoning for open consideration to wind farm development within the Kerry County Development Plan 2022 - 2028.

Signature:

Liam Curtin

Date:

20 Jan 2022

· As well as the Hen Harrier, Barna Bog provides an important habitat for several other species of conservation interest including the liverwort species Pallavicinia lyellii, a Flora Protection Order (2015) Plant (Rory Hodds pers. comm.). There is also suitable habitat for the butterfly species Marsh Fritillary *Euphydryas aurinia*, which is protected under Annex II of the Habitats Directive (Barron, 2020).

· The destruction of Flora and Fauna to the Scartaglin region will be immense. The County Development Plan must take action to protect the flora and fauna of the region and provide public services to record the wildlife affected. Killarney is part of the UNESCO biosphere reserve and the county development plan is an immediate opportunity to show progress in this regard.

· The destruction of water and carbon reservoirs will also be detrimental to the locality. The development plan must take action to protect the bogs and waterways of Kerry. The Brown Flesk River (A tributary to the Flesk River) runs through the Knockeenahone region. The Flesk River is a Special Area of Conservation for the Freshwater Pearl Mussel. The Blackwater River is adjacent to all the regions highlighted for wind farm zoning in the Scartaglin region. The Blackwater River is also a Special Area of Conservation for the Freshwater Pearl Mussel. Knockeenahone, Barna and Knockrour regions are all directly located within a 1km radius of Brown Flesk River and within 5km of the Blackwater River and should be excluded from inclusion in any open consideration for wind farm development zone.

· Consideration must be given to the increased risk posed by the construction of large turbines. Roads that are not suitable for large vehicles, occupants in the area are at risk of turbine collapse, noise pollution, seasonal wildlife impact etc. Local roads and infrastructure cannot be allowed to be destroyed in the construction of turbine developments.

· Consideration must be given to towers and cabling infrastructure that will 'railroad' through the county and Scartaglin region. They will not be in keeping with its surroundings and would seriously injure the amenity of the area.

· The proximity of turbines to boundaries should be a minimum of ten times the blade tip height, as is common in many countries. The development plan must recognise the scale increase of a modern turbine since 2006, where modern turbines are now reaching heights of 200m blade tip height.

· Kerry has sacrificed enough for the national renewable energy target. Kerry's land mass of 6.8% currently contributes 18%-22% of national wind turbine energy. For example, Kerry contributes 609MW and Galway contributes 326MW (8.6% land mass), Clare 152MW (4.9% land mass), Limerick 199MW (3.9% land mass). Those three counties combined barely contribute (68MW (10%) in the difference) more than Kerry. The plan must consider the sacrifice imposed on residents.

· The county plan must consider the economic and population changes of large developments within residential areas. The county development plan must also consider impact to rented housing. It is more difficult to rent a house with additional construction traffic and residential development and habitation in the region of Scartaglin would disintegrate massively due to the visual and noise impact of turbines.

· The industrial wind turbine is too big and too close to residential areas within the Scartaglin region to be considered viable. These regions should be excluded for prospective zoning for open consideration to wind farm development within the Kerry County Development Plan 2022 - 2028.

Signature: Deaght Curtin

Date: 20 Jan 22

· As well as the Hen Harrier, Barna Bog provides an important habitat for several other species of conservation interest including the liverwort species Pallavicinia lyellii, a Flora Protection Order (2015) Plant (Rory Hodds pers. comm.). There is also suitable habitat for the butterfly species Marsh Fritillary *Euphydryas aurinia*, which is protected under Annex II of the Habitats Directive (Barron, 2020).

· The destruction of Flora and Fauna to the Scartaglin region will be immense. The County Development Plan must take action to protect the flora and fauna of the region and provide public services to record the wildlife affected. Killarney is part of the UNESCO biosphere reserve and the county development plan is an immediate opportunity to show progress in this regard.

· The destruction of water and carbon reservoirs will also be detrimental to the locality. The development plan must take action to protect the bogs and waterways of Kerry. The Brown Flesk River (A tributary to the Flesk River) runs through the Knockeenahone region. The Flesk River is a Special Area of Conservation for the Freshwater Pearl Mussel. The Blackwater River is adjacent to all the regions highlighted for wind farm zoning in the Scartaglin region. The Blackwater River is also a Special Area of Conservation for the Freshwater Pearl Mussel. Knockeenahone, Barna and Knockrour regions are all directly located within a 1km radius of Brown Flesk River and within 5km of the Blackwater River and should be excluded from inclusion in any open consideration for wind farm development zone.

· Consideration must be given to the increased risk posed by the construction of large turbines. Roads that are not suitable for large vehicles, occupants in the area are at risk of turbine collapse, noise pollution, seasonal wildlife impact etc. Local roads and infrastructure cannot be allowed to be destroyed in the construction of turbine developments.

· Consideration must be given to towers and cabling infrastructure that will 'railroad' through the county and Scartaglin region. They will not be in keeping with its surroundings and would seriously injure the amenity of the area.

· The proximity of turbines to boundaries should be a minimum of ten times the blade tip height, as is common in many countries. The development plan must recognise the scale increase of a modern turbine since 2006, where modern turbines are now reaching heights of 200m blade tip height.

· Kerry has sacrificed enough for the national renewable energy target. Kerry's land mass of 6.8% currently contributes 18%-22% of national wind turbine energy. For example, Kerry contributes 609MW and Galway contributes 326MW (8.6% land mass), Clare 152MW (4.9% land mass), Limerick 199MW (3.9% land mass). Those three counties combined barely contribute (68MW (10%) in the difference) more than Kerry. The plan must consider the sacrifice imposed on residents.

· The county plan must consider the economic and population changes of large developments within residential areas. The county development plan must also consider impact to rented housing. It is more difficult to rent a house with additional construction traffic and residential development and habitation in the region of Scartaglin would disintegrate massively due to the visual and noise impact of turbines.

· The industrial wind turbine is too big and too close to residential areas within the Scartaglin region to be considered viable. These regions should be excluded for prospective zoning for open consideration to wind farm development within the Kerry County Development Plan 2022 - 2028.

Signature: Shauna Geaney.

Date: 20. - Jan 2022.

· As well as the Hen Harrier, Barna Bog provides an important habitat for several other species of conservation interest including the liverwort species *Pallavicinia lyellii*, a Flora Protection Order (2015) Plant (*Rory Hodds pers. comm.*). There is also suitable habitat for the butterfly species Marsh Fritillary *Euphydryas aurinia*, which is protected under Annex II of the Habitats Directive (Barron, 2020).

· The destruction of Flora and Fauna to the Scartaglin region will be immense. The County Development Plan must take action to protect the flora and fauna of the region and provide public services to record the wildlife affected. Killarney is part of the UNESCO biosphere reserve and the county development plan is an immediate opportunity to show progress in this regard.

· The destruction of water and carbon reservoirs will also be detrimental to the locality. The development plan must take action to protect the bogs and waterways of Kerry. The Brown Flesk River (A tributary to the Flesk River) runs through the Knockeenahone region. The Flesk River is a Special Area of Conservation for the Freshwater Pearl Mussel. The Blackwater River is adjacent to all the regions highlighted for wind farm zoning in the Scartaglin region. The Blackwater River is also a Special Area of Conservation for the Freshwater Pearl Mussel. Knockeenahone, Barna and Knockrour regions are all directly located within a 1km radius of Brown Flesk River and within 5km of the Blackwater River and should be excluded from inclusion in any open consideration for wind farm development zone.

· Consideration must be given to the increased risk posed by the construction of large turbines. Roads that are not suitable for large vehicles, occupants in the area are at risk of turbine collapse, noise pollution, seasonal wildlife impact etc. Local roads and infrastructure cannot be allowed to be destroyed in the construction of turbine developments.

· Consideration must be given to towers and cabling infrastructure that will 'railroad' through the county and Scartaglin region. They will not be in keeping with its surroundings and would seriously injure the amenity of the area.

· The proximity of turbines to boundaries should be a minimum of ten times the blade tip height, as is common in many countries. The development plan must recognise the scale increase of a modern turbine since 2006, where modern turbines are now reaching heights of 200m blade tip height.

· Kerry has sacrificed enough for the national renewable energy target. Kerry's land mass of 6.8% currently contributes 18%-22% of national wind turbine energy. For example, Kerry contributes 609MW and Galway contributes 326MW (8.6% land mass), Clare 152MW (4.9% land mass), Limerick 199MW (3.9% land mass). Those three counties combined barely contribute (68MW (10%) in the difference) more than Kerry. The plan must consider the sacrifice imposed on residents.

· The county plan must consider the economic and population changes of large developments within residential areas. The county development plan must also consider impact to rented housing. It is more difficult to rent a house with additional construction traffic and residential development and habitation in the region of Scartaglin would disintegrate massively due to the visual and noise impact of turbines.

· The industrial wind turbine is too big and too close to residential areas within the Scartaglin region to be considered viable. These regions should be excluded for prospective zoning for open consideration to wind farm development within the Kerry County Development Plan 2022 – 2028.

Signature: _____

Michelle Geaney

Date: _____

20 - Jan '22

· As well as the Hen Harrier, Barna Bog provides an important habitat for several other species of conservation interest including the liverwort species *Pallavicinia lyellii*, a Flora Protection Order (2015) Plant (*Rory Hodds pers. comm.*). There is also suitable habitat for the butterfly species Marsh Fritillary *Euphydryas aurinia*, which is protected under Annex II of the Habitats Directive (Barron, 2020).

· The destruction of **Flora and Fauna** to the Scartaglin region will be immense. The County Development Plan must take action to protect the flora and fauna of the region and provide public services to record the wildlife affected. Killarney is part of the UNESCO biosphere reserve and the county development plan is an immediate opportunity to show progress in this regard.

· The destruction of water and carbon reservoirs will also be detrimental to the locality. The development plan must take action to protect the bogs and waterways of Kerry. The Brown Flesk River (A tributary to the Flesk River) runs through the Knockeenahone region. The Flesk River is a Special Area of Conservation for the Freshwater Pearl Mussel. The Blackwater River is adjacent to all the regions highlighted for wind farm zoning in the Scartaglin region. The Blackwater River is also a Special Area of Conservation for the Freshwater Pearl Mussel. Knockeenahone, Barna and Knockrour regions are all directly located within a 1km radius of Brown Flesk River and within 5km of the Blackwater River and should be excluded from inclusion in any open consideration for wind farm development zone.

· Consideration must be given to the increased risk posed by the construction of large turbines. Roads that are not suitable for large vehicles, occupants in the area are at risk of turbine collapse, noise pollution, seasonal wildlife impact etc. Local roads and infrastructure cannot be allowed to be destroyed in the construction of turbine developments.

· Consideration must be given to towers and cabling infrastructure that will 'railroad' through the county and Scartaglin region. They will not be in keeping with its surroundings and would seriously injure the amenity of the area.

· The proximity of turbines to boundaries should be a minimum of ten times the blade tip height, as is common in many countries. The development plan must recognise the scale increase of a modern turbine since 2006, where modern turbines are now reaching heights of 200m blade tip height.

· Kerry has sacrificed enough for the national renewable energy target. Kerry's land mass of 6.8% currently contributes 18%-22% of national wind turbine energy. For example, Kerry contributes 609MW and Galway contributes 326MW (8.6% land mass), Clare 152MW (4.9% land mass), Limerick 199MW (3.9% land mass). Those three counties combined barely contribute (68MW (10%) in the difference) more than Kerry. The plan must consider the sacrifice imposed on residents.

· The county plan must consider the economic and population changes of large developments within residential areas. The county development plan must also consider impact to rented housing. It is more difficult to rent a house with additional construction traffic and residential development and habitation in the region of Scartaglin would disintegrate massively due to the visual and noise impact of turbines.

· The industrial wind turbine is too big and too close to residential areas within the Scartaglin region to be considered viable. These regions should be excluded for prospective zoning for open consideration to wind farm development within the Kerry County Development Plan 2022 - 2028.

Signature: _____

Denise Moriarty

Date: _____

7-1-22.

As well as the Hen Harrier, Barna Bog provides an important habitat for several other species of conservation interest including the liverwort species Pallavicinia lyellii, a Flora Protection Order (2015) Plant (Rory Hodds pers. comm.). There is also suitable habitat for the butterfly species Marsh Fritillary Euphydryas aurinia, which is protected under Annex II of the Habitats Directive (Barron, 2020).

The destruction of Flora and Fauna to the Scartaglin region will be immense. The County Development Plan must take action to protect the flora and fauna of the region and provide public services to record the wildlife affected. Killarney is part of the UNESCO biosphere reserve and the county development plan is an immediate opportunity to show progress in this regard.

The destruction of water and carbon reservoirs will also be detrimental to the locality. The development plan must take action to protect the bogs and waterways of Kerry. The Brown Flesk River (A tributary to the Flesk River) runs through the Knockeenahone region. The Flesk River is a Special Area of Conservation for the Freshwater Pearl Mussel. The Blackwater River is adjacent to all the regions highlighted for wind farm zoning in the Scartaglin region. The Blackwater River is also a Special Area of Conservation for the Freshwater Pearl Mussel. Knockeenahone, Barna and Knockrour regions are all directly located within a 1km radius of Brown Flesk River and within 5km of the Blackwater River and should be excluded from inclusion in any open consideration for wind farm development zone.

Consideration must be given to the increased risk posed by the construction of large turbines. Roads that are not suitable for large vehicles, occupants in the area are at risk of turbine collapse, noise pollution, seasonal wildlife impact etc. Local roads and infrastructure cannot be allowed to be destroyed in the construction of turbine developments.

Consideration must be given to towers and cabling infrastructure that will 'railroad' through the county and Scartaglin region. They will not be in keeping with its surroundings and would seriously injure the amenity of the area.

The proximity of turbines to boundaries should be a minimum of ten times the blade tip height, as is common in many countries. The development plan must recognise the scale increase of a modern turbine since 2006, where modern turbines are now reaching heights of 200m blade tip height.

Kerry has sacrificed enough for the national renewable energy target. Kerry's land mass of 6.8% currently contributes 18%-22% of national wind turbine energy. For example, Kerry contributes 609MW and Galway contributes 326MW (8.6% land mass), Clare 152MW (4.9% land mass), Limerick 199MW (3.9% land mass). Those three counties combined barely contribute (68MW (10%) in the difference) more than Kerry. The plan must consider the sacrifice imposed on residents.

The county plan must consider the economic and population changes of large developments within residential areas. The county development plan must also consider impact to rented housing. It is more difficult to rent a house with additional construction traffic and residential development and habitation in the region of Scartaglin would disintegrate massively due to the visual and noise impact of turbines.

The industrial wind turbine is too big and too close to residential areas within the Scartaglin region to be considered viable. These regions should be excluded for prospective zoning for open consideration to wind farm development within the Kerry County Development Plan 2022 - 2028.

Signature: Mary Magarity
Date: 7 Jun 2022

· As well as the Hen Harrier, Barna Bog provides an important habitat for several other species of conservation interest including the liverwort species *Pallavicinia lyellii*, a Flora Protection Order (2015) Plant (Rory Hodds pers. comm.). There is also suitable habitat for the butterfly species Marsh Fritillary *Euphydryas aurinia*, which is protected under Annex II of the Habitats Directive (Barron, 2020).

· The destruction of Flora and Fauna to the Scartaglin region will be immense. The County Development Plan must take action to protect the flora and fauna of the region and provide public services to record the wildlife affected. Killarney is part of the UNESCO biosphere reserve and the county development plan is an immediate opportunity to show progress in this regard.

· The destruction of water and carbon reservoirs will also be detrimental to the locality. The development plan must take action to protect the bogs and waterways of Kerry. The Brown Flesk River (A tributary to the Flesk River) runs through the Knockeenahone region. The Flesk River is a Special Area of Conservation for the Freshwater Pearl Mussel. The Blackwater River is adjacent to all the regions highlighted for wind farm zoning in the Scartaglin region. The Blackwater River is also a Special Area of Conservation for the Freshwater Pearl Mussel. Knockeenahone, Barna and Knockrour regions are all directly located within a 1km radius of Brown Flesk River and within 5km of the Blackwater River and should be excluded from inclusion in any open consideration for wind farm development zone.

· Consideration must be given to the increased risk posed by the construction of large turbines. Roads that are not suitable for large vehicles, occupants in the area are at risk of turbine collapse, noise pollution, seasonal wildlife impact etc. Local roads and infrastructure cannot be allowed to be destroyed in the construction of turbine developments.

· Consideration must be given to towers and cabling infrastructure that will 'railroad' through the county and Scartaglin region. They will not be in keeping with its surroundings and would seriously injure the amenity of the area.

· The proximity of turbines to boundaries should be a minimum of ten times the blade tip height, as is common in many countries. The development plan must recognise the scale increase of a modern turbine since 2006, where modern turbines are now reaching heights of 200m blade tip height.

· Kerry has sacrificed enough for the national renewable energy target. Kerry's land mass of 6.8% currently contributes 18%-22% of national wind turbine energy. For example, Kerry contributes 609MW and Galway contributes 326MW (8.6% land mass), Clare 152MW (4.9% land mass), Limerick 199MW (3.9% land mass). Those three counties combined barely contribute (68MW (10%) in the difference) more than Kerry. The plan must consider the sacrifice imposed on residents.

· The county plan must consider the economic and population changes of large developments within residential areas. The county development plan must also consider impact to rented housing. It is more difficult to rent a house with additional construction traffic and residential development and habitation in the region of Scartaglin would disintegrate massively due to the visual and noise impact of turbines.

· The industrial wind turbine is too big and too close to residential areas within the Scartaglin region to be considered viable. These regions should be excluded for prospective zoning for open consideration to wind farm development within the Kerry County Development Plan 2022 - 2028.

Signature: Mary Galvin

Date: 15/2/2022

· As well as the Hen Harrier, Barna Bog provides an important habitat for several other species of conservation interest including the liverwort species Pallavicinia lyellii, a Flora Protection Order (2015) Plant (Rory Hodds pers. comm.). There is also suitable habitat for the butterfly species Marsh Fritillary *Euphydryas aurinia*, which is protected under Annex II of the Habitats Directive (Barron, 2020).

· The destruction of Flora and Fauna to the Scartaglin region will be immense. The County Development Plan must take action to protect the flora and fauna of the region and provide public services to record the wildlife affected. Killarney is part of the UNESCO biosphere reserve and the county development plan is an immediate opportunity to show progress in this regard.

· The destruction of water and carbon reservoirs will also be detrimental to the locality. The development plan must take action to protect the bogs and waterways of Kerry. The Brown Flesk River (A tributary to the Flesk River) runs through the Knockeenahone region. The Flesk River is a Special Area of Conservation for the Freshwater Pearl Mussel. The Blackwater River is adjacent to all the regions highlighted for wind farm zoning in the Scartaglin region. The Blackwater River is also a Special Area of Conservation for the Freshwater Pearl Mussel. Knockeenahone, Barna and Knockrour regions are all directly located within a 1km radius of Brown Flesk River and within 5km of the Blackwater River and should be excluded from inclusion in any open consideration for wind farm development zone.

· Consideration must be given to the increased risk posed by the construction of large turbines. Roads that are not suitable for large vehicles, occupants in the area are at risk of turbine collapse, noise pollution, seasonal wildlife impact etc. Local roads and infrastructure cannot be allowed to be destroyed in the construction of turbine developments.

· Consideration must be given to towers and cabling infrastructure that will 'railroad' through the county and Scartaglin region. They will not be in keeping with its surroundings and would seriously injure the amenity of the area.

· The proximity of turbines to boundaries should be a minimum of ten times the blade tip height, as is common in many countries. The development plan must recognise the scale increase of a modern turbine since 2006, where modern turbines are now reaching heights of 200m blade tip height.

· Kerry has sacrificed enough for the national renewable energy target. Kerry's land mass of 6.8% currently contributes 18%-22% of national wind turbine energy. For example, Kerry contributes 609MW and Galway contributes 326MW (8.6% land mass), Clare 152MW (4.9% land mass), Limerick 199MW (3.9% land mass). Those three counties combined barely contribute (68MW (10%) in the difference) more than Kerry. The plan must consider the sacrifice imposed on residents.

· The county plan must consider the economic and population changes of large developments within residential areas. The county development plan must also consider impact to rented housing. It is more difficult to rent a house with additional construction traffic and residential development and habitation in the region of Scartaglin would disintegrate massively due to the visual and noise impact of turbines.

· The industrial wind turbine is too big and too close to residential areas within the Scartaglin region to be considered viable. These regions should be excluded for prospective zoning for open consideration to wind farm development within the Kerry County Development Plan 2022 – 2028.

Signature: John Galvin

Date: 15-2-2022

1-417

· As well as the Hen Harrier, Barna Bog provides an important habitat for several other species of conservation interest including the liverwort species *Pallavicinia lyellii*, a Flora Protection Order (2015) Plant (Rory Hodds pers. comm.). There is also suitable habitat for the butterfly species Marsh Fritillary *Euphydryas aurinia*, which is protected under Annex II of the Habitats Directive (Barron, 2020).

· The destruction of Flora and Fauna to the Scartaglin region will be immense. The County Development Plan must take action to protect the flora and fauna of the region and provide public services to record the wildlife affected. Killarney is part of the UNESCO biosphere reserve and the county development plan is an immediate opportunity to show progress in this regard.

· The destruction of water and carbon reservoirs will also be detrimental to the locality. The development plan must take action to protect the bogs and waterways of Kerry. The Brown Flesk River (A tributary to the Flesk River) runs through the Knockeenahone region. The Flesk River is a Special Area of Conservation for the Freshwater Pearl Mussel. The Blackwater River is adjacent to all the regions highlighted for wind farm zoning in the Scartaglin region. The Blackwater River is also a Special Area of Conservation for the Freshwater Pearl Mussel. Knockeenahone, Barna and Knockrour regions are all directly located within a 1km radius of Brown Flesk River and within 5km of the Blackwater River and should be excluded from inclusion in any open consideration for wind farm development zone.

· Consideration must be given to the increased risk posed by the construction of large turbines. Roads that are not suitable for large vehicles, occupants in the area are at risk of turbine collapse, noise pollution, seasonal wildlife impact etc. Local roads and infrastructure cannot be allowed to be destroyed in the construction of turbine developments.

· Consideration must be given to towers and cabling infrastructure that will 'railroad' through the county and Scartaglin region. They will not be in keeping with its surroundings and would seriously injure the amenity of the area.

· The proximity of turbines to boundaries should be a minimum of ten times the blade tip height, as is common in many countries. The development plan must recognise the scale increase of a modern turbine since 2006, where modern turbines are now reaching heights of 200m blade tip height.

· Kerry has sacrificed enough for the national renewable energy target. Kerry's land mass of 6.8% currently contributes 18%-22% of national wind turbine energy. For example, Kerry contributes 609MW and Galway contributes 326MW (8.6% land mass), Clare 152MW (4.9% land mass), Limerick 199MW (3.9% land mass). Those three counties combined barely contribute (68MW (10% in the difference) more than Kerry. The plan must consider the sacrifice imposed on residents.

· The county plan must consider the economic and population changes of large developments within residential areas. The county development plan must also consider impact to rented housing. It is more difficult to rent a house with additional construction traffic and residential development and habitation in the region of Scartaglin would disintegrate massively due to the visual and noise impact of turbines.

· The industrial wind turbine is too big and too close to residential areas within the Scartaglin region to be considered viable. These regions should be excluded for prospective zoning for open consideration to wind farm development within the Kerry County Development Plan 2022 - 2028.

Signature: Murphy McBreary

Date: 19-1-22

As well as the Hen Harrier, Barna Bog provides an important habitat for several other species of conservation interest including the liverwort species *Pallavicinia lyellii*, a Flora Protection Order (2015) Plant (Rory Hodds pers. comm.). There is also suitable habitat for the butterfly species Marsh Fritillary *Euphydryas aurinia*, which is protected under Annex II of the Habitats Directive (Barron, 2020).

The destruction of Flora and Fauna to the Scartaglin region will be immense. The County Development Plan must take action to protect the flora and fauna of the region and provide public services to record the wildlife affected. Killarney is part of the UNESCO biosphere reserve and the county development plan is an immediate opportunity to show progress in this regard.

The destruction of water and carbon reservoirs will also be detrimental to the locality. The development plan must take action to protect the bogs and waterways of Kerry. The Brown Flesk River (A tributary to the Flesk River) runs through the Knockeenahone region. The Flesk River is a Special Area of Conservation for the Freshwater Pearl Mussel. The Blackwater River is adjacent to all the regions highlighted for wind farm zoning in the Scartaglin region. The Blackwater River is also a Special Area of Conservation for the Freshwater Pearl Mussel. Knockeenahone, Barna and Knockrour regions are all directly located within a 1km radius of Brown Flesk River and within 5km of the Blackwater River and should be excluded from inclusion in any open consideration for wind farm development zone.

Consideration must be given to the increased risk posed by the construction of large turbines. Roads that are not suitable for large vehicles, occupants in the area are at risk of turbine collapse, noise pollution, seasonal wildlife impact etc. Local roads and infrastructure cannot be allowed to be destroyed in the construction of turbine developments.

Consideration must be given to towers and cabling infrastructure that will 'railroad' through the county and Scartaglin region. They will not be in keeping with its surroundings and would seriously injure the amenity of the area.

The proximity of turbines to boundaries should be a minimum of ten times the blade tip height, as is common in many countries. The development plan must recognise the scale increase of a modern turbine since 2006, where modern turbines are now reaching heights of 200m blade tip height.

Kerry has sacrificed enough for the national renewable energy target. Kerry's land mass of 6.8% currently contributes 18%-22% of national wind turbine energy. For example, Kerry contributes 609MW and Galway contributes 326MW (8.6% land mass), Clare 152MW (4.9% land mass), Limerick 199MW (3.9% land mass). Those three counties combined barely contribute (68MW (10% in the difference) more than Kerry. The plan must consider the sacrifice imposed on residents.

The county plan must consider the economic and population changes of large developments within residential areas. The county development plan must also consider impact to rented housing. It is more difficult to rent a house with additional construction traffic and residential development and habitation in the region of Scartaglin would disintegrate massively due to the visual and noise impact of turbines.

The industrial wind turbine is too big and too close to residential areas within the Scartaglin region to be considered viable. These regions should be excluded for prospective zoning for open consideration to wind farm development within the Kerry County Development Plan 2022 - 2028.

Signature: _____

Ted McEnery

Date: _____

16/1/22

As well as the Hen Harrier, Barna Bog provides an important habitat for several other species of conservation interest including the liverwort species *Pallavicinia lyellii*, a Flora Protection Order (2015) Plant (*Rory Hodds pers. comm.*). There is also suitable habitat for the butterfly species Marsh Fritillary *Euphydryas aurinia*, which is protected under Annex II of the Habitats Directive (Barron, 2020).

The destruction of Flora and Fauna to the Scartaglin region will be immense. The County Development Plan must take action to protect the flora and fauna of the region and provide public services to record the wildlife affected. Killarney is part of the UNESCO biosphere reserve and the county development plan is an immediate opportunity to show progress in this regard.

The destruction of water and carbon reservoirs will also be detrimental to the locality. The development plan must take action to protect the bogs and waterways of Kerry. The Brown Flesk River (A tributary to the Flesk River) runs through the Knockeenahone region. The Flesk River is a Special Area of Conservation for the Freshwater Pearl Mussel. The Blackwater River is adjacent to all the regions highlighted for wind farm zoning in the Scartaglin region. The Blackwater River is also a Special Area of Conservation for the Freshwater Pearl Mussel. Knockeenahone, Barna and Knockrour regions are all directly located within a 1km radius of Brown Flesk River and within 5km of the Blackwater River and should be excluded from inclusion in any open consideration for wind farm development zone.

Consideration must be given to the increased risk posed by the construction of large turbines. Roads that are not suitable for large vehicles, occupants in the area are at risk of turbine collapse, noise pollution, seasonal wildlife impact etc. Local roads and infrastructure cannot be allowed to be destroyed in the construction of turbine developments.

Consideration must be given to towers and cabling infrastructure that will 'railroad' through the county and Scartaglin region. They will not be in keeping with its surroundings and would seriously injure the amenity of the area.

The proximity of turbines to boundaries should be a minimum of ten times the blade tip height, as is common in many countries. The development plan must recognise the scale increase of a modern turbine since 2006, where modern turbines are now reaching heights of 200m blade tip height.

Kerry has sacrificed enough for the national renewable energy target. Kerry's land mass of 6.8% currently contributes 18%-22% of national wind turbine energy. For example, Kerry contributes 609MW and Galway contributes 326MW (8.6% land mass), Clare 152MW (4.9% land mass), Limerick 199MW (3.9% land mass). Those three counties combined barely contribute (68MW (10%) in the difference) more than Kerry. The plan must consider the sacrifice imposed on residents.

The county plan must consider the economic and population changes of large developments within residential areas. The county development plan must also consider impact to rented housing. It is more difficult to rent a house with additional construction traffic and residential development and habitation in the region of Scartaglin would disintegrate massively due to the visual and noise impact of turbines.

The industrial wind turbine is too big and too close to residential areas within the Scartaglin region to be considered viable. These regions should be excluded for prospective zoning for open consideration to wind farm development within the Kerry County Development Plan 2022 - 2028.

Signature: Deiris McEnery

Date: 29-1-22

As well as the Hen Harrier, Barna Bog provides an important habitat for several other species of conservation interest including the liverwort species *Pallavicinia lyellii*, a Flora Protection Order (2015) Plant (Rory Hodds pers. comm.). There is also suitable habitat for the butterfly species Marsh Fritillary *Euphydryas aurinia*, which is protected under Annex II of the Habitats Directive (Barron, 2020).

The destruction of **Flora and Fauna** to the Scartaglin region will be immense. The County Development Plan must take action to protect the flora and fauna of the region and provide public services to record the wildlife affected. Killarney is part of the UNESCO biosphere reserve and the county development plan is an immediate opportunity to show progress in this regard.

The destruction of water and carbon reservoirs will also be detrimental to the locality. The development plan must take action to protect the bogs and waterways of Kerry. The Brown Flesk River (A tributary to the Flesk River) runs through the Knockeenahone region. **The Flesk River is a Special Area of Conservation for the Freshwater Pearl Mussel.** The Blackwater River is adjacent to all the regions highlighted for wind farm zoning in the Scartaglin region. **The Blackwater River is also a Special Area of Conservation for the Freshwater Pearl Mussel.** Knockeenahone, Barna and Knockrour regions are all directly located within a 1km radius of Brown Flesk River and within 5km of the Blackwater River and should be excluded from inclusion in any open consideration for wind farm development zone.

Consideration must be given to the increased risk posed by the construction of large turbines. Roads that are not suitable for large vehicles, occupants in the area are at risk of turbine collapse, noise pollution, seasonal wildlife impact etc. **Local roads and infrastructure cannot be allowed to be destroyed in the construction of turbine developments.**

Consideration must be given to towers and cabling infrastructure that will 'railroad' through the county and Scartaglin region. They will not be in keeping with its surroundings and would seriously injure the amenity of the area.

The proximity of turbines to boundaries should be a minimum of ten times the blade tip height, as is common in many countries. The development plan must recognise the scale increase of a modern turbine since 2006, where modern turbines are now reaching heights of 200m blade tip height.

Kerry has sacrificed enough for the national renewable energy target. **Kerry's land mass of 6.8% currently contributes 18%-22% of national wind turbine energy.** For example, Kerry contributes 609MW and Galway contributes 326MW (8.6% land mass), Clare 152MW (4.9% land mass), Limerick 199MW (3.9% land mass). Those three counties combined barely contribute (68MW (10%) in the difference) more than Kerry. The plan must consider the sacrifice imposed on residents.

The county plan must consider the economic and population changes of large developments within residential areas. The county development plan must also consider impact to rented housing. **It is more difficult to rent a house with additional construction traffic and residential development and habitation in the region of Scartaglin would disintegrate massively due to the visual and noise impact of turbines.**

The industrial wind turbine is **too big and too close** to residential areas within the Scartaglin region to be considered viable. These regions should be excluded for prospective zoning for open consideration to wind farm development within the Kerry County Development Plan 2022 - 2028.

Signature: Mary McEnery

Date: 24-1-22

As well as the Hen Harrier, Barna Bog provides an important habitat for several other species of conservation interest including the liverwort species *Pallavicinia lyellii*, a Flora Protection Order (2015) Plant (Rory Hodds pers. comm.). There is also suitable habitat for the butterfly species Marsh Fritillary *Euphydryas aurinia*, which is protected under Annex II of the Habitats Directive (Barron, 2020).

The destruction of Flora and Fauna to the Scartaglin region will be immense. The County Development Plan must take action to protect the flora and fauna of the region and provide public services to record the wildlife affected. Killarney is part of the UNESCO biosphere reserve and the county development plan is an immediate opportunity to show progress in this regard.

The destruction of water and carbon reservoirs will also be detrimental to the locality. The development plan must take action to protect the bogs and waterways of Kerry. The Brown Flesk River (A tributary to the Flesk River) runs through the Knockeenahone region. The Flesk River is a Special Area of Conservation for the Freshwater Pearl Mussel. The Blackwater River is adjacent to all the regions highlighted for wind farm zoning in the Scartaglin region. The Blackwater River is also a Special Area of Conservation for the Freshwater Pearl Mussel. Knockeenahone, Barna and Knockrour regions are all directly located within a 1km radius of Brown Flesk River and within 5km of the Blackwater River and should be excluded from inclusion in any open consideration for wind farm development zone.

Consideration must be given to the increased risk posed by the construction of large turbines. Roads that are not suitable for large vehicles, occupants in the area are at risk of turbine collapse, noise pollution, seasonal wildlife impact etc. Local roads and infrastructure cannot be allowed to be destroyed in the construction of turbine developments.

Consideration must be given to towers and cabling infrastructure that will 'railroad' through the county and Scartaglin region. They will not be in keeping with its surroundings and would seriously injure the amenity of the area.

The proximity of turbines to boundaries should be a minimum of ten times the blade tip height, as is common in many countries. The development plan must recognise the scale increase of a modern turbine since 2006, where modern turbines are now reaching heights of 200m blade tip height.

Kerry has sacrificed enough for the national renewable energy target. Kerry's land mass of 6.8% currently contributes 18%-22% of national wind turbine energy. For example, Kerry contributes 609MW and Galway contributes 326MW (8.6% land mass), Clare 152MW (4.9% land mass), Limerick 199MW (3.9% land mass). Those three counties combined barely contribute (68MW (10% in the difference) more than Kerry. The plan must consider the sacrifice imposed on residents.

The county plan must consider the economic and population changes of large developments within residential areas. The county development plan must also consider impact to rented housing. It is more difficult to rent a house with additional construction traffic and residential development and habitation in the region of Scartaglin would disintegrate massively due to the visual and noise impact of turbines.

The industrial wind turbine is too big and too close to residential areas within the Scartaglin region to be considered viable. These regions should be excluded for prospective zoning for open consideration to wind farm development within the Kerry County Development Plan 2022 - 2028.

Signature: Mike McEneaney

Date: 24-1-22

As well as the Hen Harrier, Barna Bog provides an important habitat for several other species of conservation interest including the liverwort species Pallavicinia lyellii, a Flora Protection Order (2015) Plant (Rory Hodds pers. comm.). There is also suitable habitat for the butterfly species Marsh Fritillary Euphydryas aurinia, which is protected under Annex II of the Habitats Directive (Barron, 2020).

The destruction of Flora and Fauna to the Scartaglin region will be immense. The County Development Plan must take action to protect the flora and fauna of the region and provide public services to record the wildlife affected. Killarney is part of the UNESCO biosphere reserve and the county development plan is an immediate opportunity to show progress in this regard.

The destruction of water and carbon reservoirs will also be detrimental to the locality. The development plan must take action to protect the bogs and waterways of Kerry. The Brown Flesk River (A tributary to the Flesk River) runs through the Knockeenahone region. The Flesk River is a Special Area of Conservation for the Freshwater Pearl Mussel. The Blackwater River is adjacent to all the regions highlighted for wind farm zoning in the Scartaglin region. The Blackwater River is also a Special Area of Conservation for the Freshwater Pearl Mussel. Knockeenahone, Barna and Knockrour regions are all directly located within a 1km radius of Brown Flesk River and within 5km of the Blackwater River and should be excluded from inclusion in any open consideration for wind farm development zone.

Consideration must be given to the increased risk posed by the construction of large turbines. Roads that are not suitable for large vehicles, occupants in the area are at risk of turbine collapse, noise pollution, seasonal wildlife impact etc. Local roads and infrastructure cannot be allowed to be destroyed in the construction of turbine developments.

Consideration must be given to towers and cabling infrastructure that will 'railroad' through the county and Scartaglin region. They will not be in keeping with its surroundings and would seriously injure the amenity of the area.

The proximity of turbines to boundaries should be a minimum of ten times the blade tip height, as is common in many countries. The development plan must recognise the scale increase of a modern turbine since 2006, where modern turbines are now reaching heights of 200m blade tip height.

Kerry has sacrificed enough for the national renewable energy target. Kerry's land mass of 6.8% currently contributes 18%-22% of national wind turbine energy. For example, Kerry contributes 609MW and Galway contributes 326MW (8.6% land mass), Clare 152MW (4.9% land mass), Limerick 199MW (3.9% land mass). Those three counties combined barely contribute (68MW (10% in the difference) more than Kerry. The plan must consider the sacrifice imposed on residents.

The county plan must consider the economic and population changes of large developments within residential areas. The county development plan must also consider impact to rented housing. It is more difficult to rent a house with additional construction traffic and residential development and habitation in the region of Scartaglin would disintegrate massively due to the visual and noise impact of turbines.

The industrial wind turbine is too big and too close to residential areas within the Scartaglin region to be considered viable. These regions should be excluded for prospective zoning for open consideration to wind farm development within the Kerry County Development Plan 2022 - 2028.

Signature: Cathy McEnery

Date: 19/1/22

As well as the Hen Harrier, Barna Bog provides an important habitat for several other species of conservation interest including the liverwort species *Pallavicinia lyellii*, a Flora Protection Order (2015) Plant (*Rory Hodds pers. comm.*). There is also suitable habitat for the butterfly species Marsh Fritillary *Euphydryas aurinia*, which is protected under Annex II of the Habitats Directive (Barron, 2020).

The destruction of Flora and Fauna to the Scartaglin region will be immense. The County Development Plan must take action to protect the flora and fauna of the region and provide public services to record the wildlife affected. Killarney is part of the UNESCO biosphere reserve and the county development plan is an immediate opportunity to show progress in this regard.

The destruction of water and carbon reservoirs will also be detrimental to the locality. The development plan must take action to protect the bogs and waterways of Kerry. The Brown Flesk River (A tributary to the Flesk River) runs through the Knockeenahone region. The Flesk River is a Special Area of Conservation for the Freshwater Pearl Mussel. The Blackwater River is adjacent to all the regions highlighted for wind farm zoning in the Scartaglin region. The Blackwater River is also a Special Area of Conservation for the Freshwater Pearl Mussel. Knockeenahone, Barna and Knockrour regions are all directly located within a 1km radius of Brown Flesk River and within 5km of the Blackwater River and should be excluded from inclusion in any open consideration for wind farm development zone.

Consideration must be given to the increased risk posed by the construction of large turbines. Roads that are not suitable for large vehicles, occupants in the area are at risk of turbine collapse, noise pollution, seasonal wildlife impact etc. Local roads and infrastructure cannot be allowed to be destroyed in the construction of turbine developments.

Consideration must be given to towers and cabling infrastructure that will 'railroad' through the county and Scartaglin region. They will not be in keeping with its surroundings and would seriously injure the amenity of the area.

The proximity of turbines to boundaries should be a minimum of ten times the blade tip height, as is common in many countries. The development plan must recognise the scale increase of a modern turbine since 2006, where modern turbines are now reaching heights of 200m blade tip height.

Kerry has sacrificed enough for the national renewable energy target. Kerry's land mass of 6.8% currently contributes 18%-22% of national wind turbine energy. For example, Kerry contributes 609MW and Galway contributes 326MW (8.6% land mass), Clare 152MW (4.9% land mass), Limerick 199MW (3.9% land mass). Those three counties combined barely contribute (68MW (10% in the difference) more than Kerry. The plan must consider the sacrifice imposed on residents.

The county plan must consider the economic and population changes of large developments within residential areas. The county development plan must also consider impact to rented housing. It is more difficult to rent a house with additional construction traffic and residential development and habitation in the region of Scartaglin would disintegrate massively due to the visual and noise impact of turbines.

The industrial wind turbine is too big and too close to residential areas within the Scartaglin region to be considered viable. These regions should be excluded for prospective zoning for open consideration to wind farm development within the Kerry County Development Plan 2022 - 2028.

Signature: John McEneaney

Date: 19/1/22

As well as the Hen Harrier, Barna Bog provides an important habitat for several other species of conservation interest including the liverwort species *Pallavicinia lyellii*, a Flora Protection Order (2015) Plant (*Rory Hodds pers. comm.*). There is also suitable habitat for the butterfly species Marsh Fritillary *Euphydryas aurinia*, which is protected under Annex II of the Habitats Directive (Barron, 2020).

The destruction of **Flora and Fauna** to the Scartaglin region will be immense. The County Development Plan must take action to protect the flora and fauna of the region and provide public services to record the wildlife affected. Killarney is part of the UNESCO biosphere reserve and the county development plan is an immediate opportunity to show progress in this regard.

The destruction of water and carbon reservoirs will also be detrimental to the locality. The development plan must take action to protect the bogs and waterways of Kerry. The Brown Flesk River (A tributary to the Flesk River) runs through the Knockeenahone region. **The Flesk River is a Special Area of Conservation for the Freshwater Pearl Mussel.** The Blackwater River is adjacent to all the regions highlighted for wind farm zoning in the Scartaglin region. **The Blackwater River is also a Special Area of Conservation for the Freshwater Pearl Mussel.** Knockeenahone, Barna and Knockrour regions are all directly located within a 1km radius of Brown Flesk River and within 5km of the Blackwater River and should be excluded from inclusion in any open consideration for wind farm development zone.

Consideration must be given to the increased risk posed by the construction of large turbines. Roads that are not suitable for large vehicles, occupants in the area are at risk of turbine collapse, noise pollution, seasonal wildlife impact etc. **Local roads and infrastructure cannot be allowed to be destroyed in the construction of turbine developments.**

Consideration must be given to towers and cabling infrastructure that will 'railroad' through the county and Scartaglin region. They will not be in keeping with its surroundings and would seriously injure the amenity of the area.

The proximity of turbines to boundaries should be a minimum of ten times the blade tip height, as is common in many countries. The development plan must recognise the scale increase of a modern turbine since 2006, where modern turbines are now reaching heights of 200m blade tip height.

Kerry has sacrificed enough for the national renewable energy target. **Kerry's land mass of 6.8% currently contributes 18%-22% of national wind turbine energy.** For example, Kerry contributes 609MW and Galway contributes 326MW (8.6% land mass), Clare 152MW (4.9% land mass), Limerick 199MW (3.9% land mass). Those three counties combined barely contribute (68MW (10%) in the difference) more than Kerry. The plan must consider the sacrifice imposed on residents.

The county plan must consider the economic and population changes of large developments within residential areas. The county development plan must also consider impact to rented housing. **It is more difficult to rent a house with additional construction traffic and residential development and habitation in the region of Scartaglin would disintegrate massively due to the visual and noise impact of turbines.**

The industrial wind turbine is **too big and too close** to residential areas within the Scartaglin region to be considered viable. These regions should be excluded for prospective zoning for open consideration to wind farm development within the Kerry County Development Plan 2022 - 2028.

Signature: _____

Mary McErery

Date: _____

16/1/22

As well as the Hen Harrier, Barna Bog provides an important habitat for several other species of conservation interest including the liverwort species *Pallavicinia lyellii*, a Flora Protection Order (2015) Plant (Rory Hodds pers. comm.). There is also suitable habitat for the butterfly species Marsh Fritillary *Euphydryas aurinia*, which is protected under Annex II of the Habitats Directive (Barron, 2020).

The destruction of Flora and Fauna to the Scartaglin region will be immense. The County Development Plan must take action to protect the flora and fauna of the region and provide public services to record the wildlife affected. Killarney is part of the UNESCO biosphere reserve and the county development plan is an immediate opportunity to show progress in this regard.

The destruction of water and carbon reservoirs will also be detrimental to the locality. The development plan must take action to protect the bogs and waterways of Kerry. The Brown Flesk River (A tributary to the Flesk River) runs through the Knockeenahone region. The Flesk River is a Special Area of Conservation for the Freshwater Pearl Mussel. The Blackwater River is adjacent to all the regions highlighted for wind farm zoning in the Scartaglin region. The Blackwater River is also a Special Area of Conservation for the Freshwater Pearl Mussel. Knockeenahone, Barna and Knockrour regions are all directly located within a 1km radius of Brown Flesk River and within 5km of the Blackwater River and should be excluded from inclusion in any open consideration for wind farm development zone.

Consideration must be given to the increased risk posed by the construction of large turbines. Roads that are not suitable for large vehicles, occupants in the area are at risk of turbine collapse, noise pollution, seasonal wildlife impact etc. Local roads and infrastructure cannot be allowed to be destroyed in the construction of turbine developments.

Consideration must be given to towers and cabling infrastructure that will 'railroad' through the county and Scartaglin region. They will not be in keeping with its surroundings and would seriously injure the amenity of the area.

The proximity of turbines to boundaries should be a minimum of ten times the blade tip height, as is common in many countries. The development plan must recognise the scale increase of a modern turbine since 2006, where modern turbines are now reaching heights of 200m blade tip height.

Kerry has sacrificed enough for the national renewable energy target. Kerry's land mass of 6.8% currently contributes 18%-22% of national wind turbine energy. For example, Kerry contributes 609MW and Galway contributes 326MW (8.6% land mass), Clare 152MW (4.9% land mass), Limerick 199MW (3.9% land mass). Those three counties combined barely contribute (68MW (10%) in the difference) more than Kerry. The plan must consider the sacrifice imposed on residents.

The county plan must consider the economic and population changes of large developments within residential areas. The county development plan must also consider impact to rented housing. It is more difficult to rent a house with additional construction traffic and residential development and habitation in the region of Scartaglin would disintegrate massively due to the visual and noise impact of turbines.

The industrial wind turbine is too big and too close to residential areas within the Scartaglin region to be considered viable. These regions should be excluded for prospective zoning for open consideration to wind farm development within the Kerry County Development Plan 2022 - 2028.

Signature: Rachael Brosnan

Date: 14/02/2022

· As well as the Hen Harrier, Barna Bog provides an important habitat for several other species of conservation interest including the liverwort species *Pallavicinia lyellii*, a Flora Protection Order (2015) Plant (Rory Hodds pers. comm.). There is also suitable habitat for the butterfly species Marsh Fritillary *Euphydryas aurinia*, which is protected under Annex II of the Habitats Directive (Barron, 2020).

· The destruction of **Flora and Fauna** to the Scartaglin region will be immense. The County Development Plan must take action to protect the flora and fauna of the region and provide public services to record the wildlife affected. Killarney is part of the UNESCO biosphere reserve and the county development plan is an immediate opportunity to show progress in this regard.

· The destruction of water and carbon reservoirs will also be detrimental to the locality. The development plan must take action to protect the bogs and waterways of Kerry. The Brown Flesk River (A tributary to the Flesk River) runs through the Knockeenahone region. The Flesk River is a Special Area of Conservation for the Freshwater Pearl Mussel. The Blackwater River is adjacent to all the regions highlighted for wind farm zoning in the Scartaglin region. The Blackwater River is also a Special Area of Conservation for the Freshwater Pearl Mussel. Knockeenahone, Barna and Knockrour regions are all directly located within a 1km radius of Brown Flesk River and within 5km of the Blackwater River and should be excluded from inclusion in any open consideration for wind farm development zone.

· Consideration must be given to the increased risk posed by the construction of large turbines. Roads that are not suitable for large vehicles, occupants in the area are at risk of turbine collapse, noise pollution, seasonal wildlife impact etc. Local roads and infrastructure cannot be allowed to be destroyed in the construction of turbine developments.

· Consideration must be given to towers and cabling infrastructure that will 'railroad' through the county and Scartaglin region. They will not be in keeping with its surroundings and would seriously injure the amenity of the area.

· The proximity of turbines to boundaries should be a minimum of ten times the blade tip height, as is common in many countries. The development plan must recognise the scale increase of a modern turbine since 2006, where modern turbines are now reaching heights of 200m blade tip height.

· Kerry has sacrificed enough for the national renewable energy target. Kerry's land mass of 6.8% currently contributes 18%-22% of national wind turbine energy. For example, Kerry contributes 609MW and Galway contributes 326MW (8.6% land mass), Clare 152MW (4.9% land mass), Limerick 199MW (3.9% land mass). Those three counties combined barely contribute (68MW (10%) in the difference) more than Kerry. The plan must consider the sacrifice imposed on residents.

· The county plan must consider the economic and population changes of large developments within residential areas. The county development plan must also consider impact to rented housing. It is more difficult to rent a house with additional construction traffic and residential development and habitation in the region of Scartaglin would disintegrate massively due to the visual and noise impact of turbines.

· The industrial wind turbine is too big and too close to residential areas within the Scartaglin region to be considered viable. These regions should be excluded for prospective zoning for open consideration to wind farm development within the Kerry County Development Plan 2022 - 2028.

Signature: Paul Brosnan

Date: 14/12/2022

· As well as the Hen Harrier, Barna Bog provides an important habitat for several other species of conservation interest including the liverwort species *Pallavicinia lyellii*, a Flora Protection Order (2015) Plant (*Rory Hodds pers. comm.*). There is also suitable habitat for the butterfly species Marsh Fritillary *Euphydryas aurinia*, which is protected under Annex II of the Habitats Directive (Barron, 2020).

· The destruction of **Flora and Fauna** to the Scartaglin region will be immense. The County Development Plan must take action to protect the flora and fauna of the region and provide public services to record the wildlife affected. Killarney is part of the UNESCO biosphere reserve and the county development plan is an immediate opportunity to show progress in this regard.

· The destruction of water and carbon reservoirs will also be detrimental to the locality. The development plan must take action to protect the bogs and waterways of Kerry. The Brown Flesk River (A tributary to the Flesk River) runs through the Knockeenahone region. The Flesk River is a Special Area of Conservation for the Freshwater Pearl Mussel. The Blackwater River is adjacent to all the regions highlighted for wind farm zoning in the Scartaglin region. The Blackwater River is also a Special Area of Conservation for the Freshwater Pearl Mussel. Knockeenahone, Barna and Knockrour regions are all directly located within a 1km radius of Brown Flesk River and within 5km of the Blackwater River and should be excluded from inclusion in any open consideration for wind farm development zone.

· Consideration must be given to the increased risk posed by the construction of large turbines. Roads that are not suitable for large vehicles, occupants in the area are at risk of turbine collapse, noise pollution, seasonal wildlife impact etc. Local roads and infrastructure cannot be allowed to be destroyed in the construction of turbine developments.

· Consideration must be given to towers and cabling infrastructure that will 'railroad' through the county and Scartaglin region. They will not be in keeping with its surroundings and would seriously injure the amenity of the area.

· The proximity of turbines to boundaries should be a minimum of ten times the blade tip height, as is common in many countries. The development plan must recognise the scale increase of a modern turbine since 2006, where modern turbines are now reaching heights of 200m blade tip height.

· Kerry has sacrificed enough for the national renewable energy target. Kerry's land mass of 6.8% currently contributes 18%-22% of national wind turbine energy. For example, Kerry contributes 609MW and Galway contributes 326MW (8.6% land mass), Clare 152MW (4.9% land mass), Limerick 199MW (3.9% land mass). Those three counties combined barely contribute (68MW (10%) in the difference) more than Kerry. The plan must consider the sacrifice imposed on residents.

· The county plan must consider the economic and population changes of large developments within residential areas. The county development plan must also consider impact to rented housing. It is more difficult to rent a house with additional construction traffic and residential development and habitation in the region of Scartaglin would disintegrate massively due to the visual and noise impact of turbines.

· The industrial wind turbine is too big and too close to residential areas within the Scartaglin region to be considered viable. These regions should be excluded for prospective zoning for open consideration to wind farm development within the Kerry County Development Plan 2022 - 2028.

Signature:

Timothy Brosnan

Date:

14/2/2022

As well as the Hen Harrier, Barna Bog provides an important habitat for several other species of conservation interest including the liverwort species *Pallavicinia lyellii*, a Flora Protection Order (2015) Plant (Rory Hodds pers. comm.). There is also suitable habitat for the butterfly species Marsh Fritillary *Euphydryas aurinia*, which is protected under Annex II of the Habitats Directive (Barron, 2020).

The destruction of Flora and Fauna to the Scartaglin region will be immense. The County Development Plan must take action to protect the flora and fauna of the region and provide public services to record the wildlife affected. Killarney is part of the UNESCO biosphere reserve and the county development plan is an immediate opportunity to show progress in this regard.

The destruction of water and carbon reservoirs will also be detrimental to the locality. The development plan must take action to protect the bogs and waterways of Kerry. The Brown Flesk River (A tributary to the Flesk River) runs through the Knockeenahone region. The Flesk River is a Special Area of Conservation for the Freshwater Pearl Mussel. The Blackwater River is adjacent to all the regions highlighted for wind farm zoning in the Scartaglin region. The Blackwater River is also a Special Area of Conservation for the Freshwater Pearl Mussel. Knockeenahone, Barna and Knockrour regions are all directly located within a 1km radius of Brown Flesk River and within 5km of the Blackwater River and should be excluded from inclusion in any open consideration for wind farm development zone.

Consideration must be given to the increased risk posed by the construction of large turbines. Roads that are not suitable for large vehicles, occupants in the area are at risk of turbine collapse, noise pollution, seasonal wildlife impact etc. Local roads and infrastructure cannot be allowed to be destroyed in the construction of turbine developments.

Consideration must be given to towers and cabling infrastructure that will 'railroad' through the county and Scartaglin region. They will not be in keeping with its surroundings and would seriously injure the amenity of the area.

The proximity of turbines to boundaries should be a minimum of ten times the blade tip height, as is common in many countries. The development plan must recognise the scale increase of a modern turbine since 2006, where modern turbines are now reaching heights of 200m blade tip height.

Kerry has sacrificed enough for the national renewable energy target. Kerry's land mass of 6.8% currently contributes 18%-22% of national wind turbine energy. For example, Kerry contributes 609MW and Galway contributes 326MW (8.6% land mass), Clare 152MW (4.9% land mass), Limerick 199MW (3.9% land mass). Those three counties combined barely contribute (68MW (10%) in the difference) more than Kerry. The plan must consider the sacrifice imposed on residents.

The county plan must consider the economic and population changes of large developments within residential areas. The county development plan must also consider impact to rented housing. It is more difficult to rent a house with additional construction traffic and residential development and habitation in the region of Scartaglin would disintegrate massively due to the visual and noise impact of turbines.

The industrial wind turbine is too big and too close to residential areas within the Scartaglin region to be considered viable. These regions should be excluded for prospective zoning for open consideration to wind farm development within the Kerry County Development Plan 2022 - 2028.

Signature:

Dee Coker

Date:

09/02/22

As well as the Hen Harrier, Barna Bog provides an important habitat for several other species of conservation interest including the liverwort species *Pallavicinia lyellii*, a Flora Protection Order (2015) Plant (Rory Hodds pers. comm.). There is also suitable habitat for the butterfly species Marsh Fritillary *Euphydryas aurinia*, which is protected under Annex II of the Habitats Directive (Barron, 2020).

The destruction of Flora and Fauna to the Scartaglin region will be immense. The County Development Plan must take action to protect the flora and fauna of the region and provide public services to record the wildlife affected. Killarney is part of the UNESCO biosphere reserve and the county development plan is an immediate opportunity to show progress in this regard.

The destruction of water and carbon reservoirs will also be detrimental to the locality. The development plan must take action to protect the bogs and waterways of Kerry. The Brown Flesk River (A tributary to the Flesk River) runs through the Knockeenahone region. The Flesk River is a Special Area of Conservation for the Freshwater Pearl Mussel. The Blackwater River is adjacent to all the regions highlighted for wind farm zoning in the Scartaglin region. The Blackwater River is also a Special Area of Conservation for the Freshwater Pearl Mussel. Knockeenahone, Barna and Knockrour regions are all directly located within a 1km radius of Brown Flesk River and within 5km of the Blackwater River and should be excluded from inclusion in any open consideration for wind farm development zone.

Consideration must be given to the increased risk posed by the construction of large turbines. Roads that are not suitable for large vehicles, occupants in the area are at risk of turbine collapse, noise pollution, seasonal wildlife impact etc. Local roads and infrastructure cannot be allowed to be destroyed in the construction of turbine developments.

Consideration must be given to towers and cabling infrastructure that will 'railroad' through the county and Scartaglin region. They will not be in keeping with its surroundings and would seriously injure the amenity of the area.

The proximity of turbines to boundaries should be a minimum of ten times the blade tip height, as is common in many countries. The development plan must recognise the scale increase of a modern turbine since 2006, where modern turbines are now reaching heights of 200m blade tip height.

Kerry has sacrificed enough for the national renewable energy target. Kerry's land mass of 6.8% currently contributes 18%-22% of national wind turbine energy. For example, Kerry contributes 609MW and Galway contributes 326MW (8.6% land mass), Clare 152MW (4.9% land mass), Limerick 199MW (3.9% land mass). Those three counties combined barely contribute (68MW (10% in the difference) more than Kerry. The plan must consider the sacrifice imposed on residents.

The county plan must consider the economic and population changes of large developments within residential areas. The county development plan must also consider impact to rented housing. It is more difficult to rent a house with additional construction traffic and residential development and habitation in the region of Scartaglin would disintegrate massively due to the visual and noise impact of turbines.

The industrial wind turbine is too big and too close to residential areas within the Scartaglin region to be considered viable. These regions should be excluded for prospective zoning for open consideration to wind farm development within the Kerry County Development Plan 2022 - 2028.

Signature: Naveen Kame

Date: 9/2/22

As well as the Hen Harrier, Barna Bog provides an important habitat for several other species of conservation interest including the liverwort species Pallavicinia Iyellii, a Flora Protection Order (2015) Plant (Rory Hodds pers. comm.). There is also suitable habitat for the butterfly species Marsh Fritillary *Euphydryas aurinia*, which is protected under Annex II of the Habitats Directive (Barron, 2020).

The destruction of Flora and Fauna to the Scartaglin region will be immense. The County Development Plan must take action to protect the flora and fauna of the region and provide public services to record the wildlife affected. Killarney is part of the UNESCO biosphere reserve and the county development plan is an immediate opportunity to show progress in this regard.

The destruction of water and carbon reservoirs will also be detrimental to the locality. The development plan must take action to protect the bogs and waterways of Kerry. The Brown Flesk River (A tributary to the Flesk River) runs through the Knockeenahone region. The Flesk River is a Special Area of Conservation for the Freshwater Pearl Mussel. The Blackwater River is adjacent to all the regions highlighted for wind farm zoning in the Scartaglin region. The Blackwater River is also a Special Area of Conservation for the Freshwater Pearl Mussel. Knockeenahone, Barna and Knockrour regions are all directly located within a 1km radius of Brown Flesk River and within 5km of the Blackwater River and should be excluded from inclusion in any open consideration for wind farm development zone.

Consideration must be given to the increased risk posed by the construction of large turbines. Roads that are not suitable for large vehicles, occupants in the area are at risk of turbine collapse, noise pollution, seasonal wildlife impact etc. Local roads and infrastructure cannot be allowed to be destroyed in the construction of turbine developments.

Consideration must be given to towers and cabling infrastructure that will 'railroad' through the county and Scartaglin region. They will not be in keeping with its surroundings and would seriously injure the amenity of the area.

The proximity of turbines to boundaries should be a minimum of ten times the blade tip height, as is common in many countries. The development plan must recognise the scale increase of a modern turbine since 2006, where modern turbines are now reaching heights of 200m blade tip height.

Kerry has sacrificed enough for the national renewable energy target. Kerry's land mass of 6.8% currently contributes 18%-22% of national wind turbine energy. For example, Kerry contributes 609MW and Galway contributes 326MW (8.6% land mass), Clare 152MW (4.9% land mass), Limerick 199MW (3.9% land mass). Those three counties combined barely contribute (68MW (10%) in the difference) more than Kerry. The plan must consider the sacrifice imposed on residents.

The county plan must consider the economic and population changes of large developments within residential areas. The county development plan must also consider impact to rented housing. It is more difficult to rent a house with additional construction traffic and residential development and habitation in the region of Scartaglin would disintegrate massively due to the visual and noise impact of turbines.

The industrial wind turbine is too big and too close to residential areas within the Scartaglin region to be considered viable. These regions should be excluded for prospective zoning for open consideration to wind farm development within the Kerry County Development Plan 2022 - 2028.

Signature: Kade Plannett

Date: 9/2/22

As well as the Hen Harrier, Barna Bog provides an important habitat for several other species of conservation interest including the liverwort species Pallavicinia lyellii, a Flora Protection Order (2015) Plant (Rory Hodds pers. comm.). There is also suitable habitat for the butterfly species Marsh Fritillary Euphydryas aurinia, which is protected under Annex II of the Habitats Directive (Barron, 2020).

The destruction of Flora and Fauna to the Scartaglin region will be immense. The County Development Plan must take action to protect the flora and fauna of the region and provide public services to record the wildlife affected. Killarney is part of the UNESCO biosphere reserve and the county development plan is an immediate opportunity to show progress in this regard.

The destruction of water and carbon reservoirs will also be detrimental to the locality. The development plan must take action to protect the bogs and waterways of Kerry. The Brown Flesk River (A tributary to the Flesk River) runs through the Knockeenahone region. The Flesk River is a Special Area of Conservation for the Freshwater Pearl Mussel. The Blackwater River is adjacent to all the regions highlighted for wind farm zoning in the Scartaglin region. The Blackwater River is also a Special Area of Conservation for the Freshwater Pearl Mussel. Knockeenahone, Barna and Knockrour regions are all directly located within a 1km radius of Brown Flesk River and within 5km of the Blackwater River and should be excluded from inclusion in any open consideration for wind farm development zone.

Consideration must be given to the increased risk posed by the construction of large turbines. Roads that are not suitable for large vehicles, occupants in the area are at risk of turbine collapse, noise pollution, seasonal wildlife impact etc. Local roads and infrastructure cannot be allowed to be destroyed in the construction of turbine developments.

Consideration must be given to towers and cabling infrastructure that will 'railroad' through the county and Scartaglin region. They will not be in keeping with its surroundings and would seriously injure the amenity of the area.

The proximity of turbines to boundaries should be a minimum of ten times the blade tip height, as is common in many countries. The development plan must recognise the scale increase of a modern turbine since 2006, where modern turbines are now reaching heights of 200m blade tip height.

Kerry has sacrificed enough for the national renewable energy target. Kerry's land mass of 6.8% currently contributes 18%-22% of national wind turbine energy. For example, Kerry contributes 609MW and Galway contributes 326MW (8.6% land mass), Clare 152MW (4.9% land mass), Limerick 199MW (3.9% land mass). Those three counties combined barely contribute (68MW (10%) in the difference) more than Kerry. The plan must consider the sacrifice imposed on residents.

The county plan must consider the economic and population changes of large developments within residential areas. The county development plan must also consider impact to rented housing. It is more difficult to rent a house with additional construction traffic and residential development and habitation in the region of Scartaglin would disintegrate massively due to the visual and noise impact of turbines.

The industrial wind turbine is too big and too close to residential areas within the Scartaglin region to be considered viable. These regions should be excluded for prospective zoning for open consideration to wind farm development within the Kerry County Development Plan 2022 - 2028.

Signature: Mrs Breda Feaney

Date: 20.1.22.

· As well as the Hen Harrier, Barna Bog provides an important habitat for several other species of conservation interest including the liverwort species *Pallavicinia lyellii*, a Flora Protection Order (2015) Plant (Rory Hodds pers. comm.). There is also suitable habitat for the butterfly species Marsh Fritillary *Euphydryas aurinia*, which is protected under Annex II of the Habitats Directive (Barron, 2020).

· The destruction of Flora and Fauna to the Scartaglin region will be immense. The County Development Plan must take action to protect the flora and fauna of the region and provide public services to record the wildlife affected. Killarney is part of the UNESCO biosphere reserve and the county development plan is an immediate opportunity to show progress in this regard.

· The destruction of water and carbon reservoirs will also be detrimental to the locality. The development plan must take action to protect the bogs and waterways of Kerry. The Brown Flesk River (A tributary to the Flesk River) runs through the Knockeenahone region. The Flesk River is a Special Area of Conservation for the Freshwater Pearl Mussel. The Blackwater River is adjacent to all the regions highlighted for wind farm zoning in the Scartaglin region. The Blackwater River is also a Special Area of Conservation for the Freshwater Pearl Mussel. Knockeenahone, Barna and Knockrour regions are all directly located within a 1km radius of Brown Flesk River and within 5km of the Blackwater River and should be excluded from inclusion in any open consideration for wind farm development zone.

· Consideration must be given to the increased risk posed by the construction of large turbines. Roads that are not suitable for large vehicles, occupants in the area are at risk of turbine collapse, noise pollution, seasonal wildlife impact etc. Local roads and infrastructure cannot be allowed to be destroyed in the construction of turbine developments.

· Consideration must be given to towers and cabling infrastructure that will 'railroad' through the county and Scartaglin region. They will not be in keeping with its surroundings and would seriously injure the amenity of the area.

· The proximity of turbines to boundaries should be a minimum of ten times the blade tip height, as is common in many countries. The development plan must recognise the scale increase of a modern turbine since 2006, where modern turbines are now reaching heights of 200m blade tip height.

· Kerry has sacrificed enough for the national renewable energy target. Kerry's land mass of 6.8% currently contributes 18%-22% of national wind turbine energy. For example, Kerry contributes 609MW and Galway contributes 326MW (8.6% land mass), Clare 152MW (4.9% land mass), Limerick 199MW (3.9% land mass). Those three counties combined barely contribute (68MW (10%) in the difference) more than Kerry. The plan must consider the sacrifice imposed on residents.

· The county plan must consider the economic and population changes of large developments within residential areas. The county development plan must also consider impact to rented housing. It is more difficult to rent a house with additional construction traffic and residential development and habitation in the region of Scartaglin would disintegrate massively due to the visual and noise impact of turbines.

· The industrial wind turbine is too big and too close to residential areas within the Scartaglin region to be considered viable. These regions should be excluded for prospective zoning for open consideration to wind farm development within the Kerry County Development Plan 2022 - 2028.

Signature: _____

Ben Geaney

Date: _____

20 - Jan - 22

As well as the Hen Harrier, Barna Bog provides an important habitat for several other species of conservation interest including the liverwort species Pallavicinia lyellii, a Flora Protection Order (2015) Plant (Rory Hodds pers. comm.). There is also suitable habitat for the butterfly species Marsh Fritillary Euphydryas aurinia, which is protected under Annex II of the Habitats Directive (Barron, 2020).

The destruction of Flora and Fauna to the Scartaglin region will be immense. The County Development Plan must take action to protect the flora and fauna of the region and provide public services to record the wildlife affected. Killarney is part of the UNESCO biosphere reserve and the county development plan is an immediate opportunity to show progress in this regard.

The destruction of water and carbon reservoirs will also be detrimental to the locality. The development plan must take action to protect the bogs and waterways of Kerry. The Brown Flesk River (A tributary to the Flesk River) runs through the Knockeenahone region. The Flesk River is a Special Area of Conservation for the Freshwater Pearl Mussel. The Blackwater River is adjacent to all the regions highlighted for wind farm zoning in the Scartaglin region. The Blackwater River is also a Special Area of Conservation for the Freshwater Pearl Mussel. Knockeenahone, Barna and Knockrour regions are all directly located within a 1km radius of Brown Flesk River and within 5km of the Blackwater River and should be excluded from inclusion in any open consideration for wind farm development zone.

Consideration must be given to the increased risk posed by the construction of large turbines. Roads that are not suitable for large vehicles, occupants in the area are at risk of turbine collapse, noise pollution, seasonal wildlife impact etc. Local roads and infrastructure cannot be allowed to be destroyed in the construction of turbine developments.

Consideration must be given to towers and cabling infrastructure that will 'railroad' through the county and Scartaglin region. They will not be in keeping with its surroundings and would seriously injure the amenity of the area.

The proximity of turbines to boundaries should be a minimum of ten times the blade tip height, as is common in many countries. The development plan must recognise the scale increase of a modern turbine since 2006, where modern turbines are now reaching heights of 200m blade tip height.

Kerry has sacrificed enough for the national renewable energy target. Kerry's land mass of 6.8% currently contributes 18%-22% of national wind turbine energy. For example, Kerry contributes 609MW and Galway contributes 326MW (8.6% land mass), Clare 152MW (4.9% land mass), Limerick 199MW (3.9% land mass). Those three counties combined barely contribute (68MW (10%) in the difference) more than Kerry. The plan must consider the sacrifice imposed on residents.

The county plan must consider the economic and population changes of large developments within residential areas. The county development plan must also consider impact to rented housing. It is more difficult to rent a house with additional construction traffic and residential development and habitation in the region of Scartaglin would disintegrate massively due to the visual and noise impact of turbines.

The industrial wind turbine is too big and too close to residential areas within the Scartaglin region to be considered viable. These regions should be excluded for prospective zoning for open consideration to wind farm development within the Kerry County Development Plan 2022 – 2028.

Signature: Eilish Geaney.

Date: 20 Jan 2022.

As well as the Hen Harrier, Barna Bog provides an important habitat for several other species of conservation interest including the liverwort species *Pallavicinia lyellii*, a Flora Protection Order (2015) Plant (Rory Hodds pers. comm.). There is also suitable habitat for the butterfly species Marsh Fritillary *Euphydryas aurinia*, which is protected under Annex II of the Habitats Directive (Barron, 2020).

The destruction of Flora and Fauna to the Scartaglin region will be immense. The County Development Plan must take action to protect the flora and fauna of the region and provide public services to record the wildlife affected. Killarney is part of the UNESCO biosphere reserve and the county development plan is an immediate opportunity to show progress in this regard.

The destruction of water and carbon reservoirs will also be detrimental to the locality. The development plan must take action to protect the bogs and waterways of Kerry. The Brown Flesk River (A tributary to the Flesk River) runs through the Knockeenahone region. The Flesk River is a Special Area of Conservation for the Freshwater Pearl Mussel. The Blackwater River is adjacent to all the regions highlighted for wind farm zoning in the Scartaglin region. The Blackwater River is also a Special Area of Conservation for the Freshwater Pearl Mussel. Knockeenahone, Barna and Knockrour regions are all directly located within a 1km radius of Brown Flesk River and within 5km of the Blackwater River and should be excluded from inclusion in any open consideration for wind farm development zone.

Consideration must be given to the increased risk posed by the construction of large turbines. Roads that are not suitable for large vehicles, occupants in the area are at risk of turbine collapse, noise pollution, seasonal wildlife impact etc. Local roads and infrastructure cannot be allowed to be destroyed in the construction of turbine developments.

Consideration must be given to towers and cabling infrastructure that will 'railroad' through the county and Scartaglin region. They will not be in keeping with its surroundings and would seriously injure the amenity of the area.

The proximity of turbines to boundaries should be a minimum of ten times the blade tip height, as is common in many countries. The development plan must recognise the scale increase of a modern turbine since 2006, where modern turbines are now reaching heights of 200m blade tip height.

Kerry has sacrificed enough for the national renewable energy target. Kerry's land mass of 6.8% currently contributes 18%-22% of national wind turbine energy. For example, Kerry contributes 609MW and Galway contributes 326MW (8.6% land mass), Clare 152MW (4.9% land mass), Limerick 199MW (3.9% land mass). Those three counties combined barely contribute (68MW (10%) in the difference) more than Kerry. The plan must consider the sacrifice imposed on residents.

The county plan must consider the economic and population changes of large developments within residential areas. The county development plan must also consider impact to rented housing. It is more difficult to rent a house with additional construction traffic and residential development and habitation in the region of Scartaglin would disintegrate massively due to the visual and noise impact of turbines.

The industrial wind turbine is too big and too close to residential areas within the Scartaglin region to be considered viable. These regions should be excluded for prospective zoning for open consideration to wind farm development within the Kerry County Development Plan 2022 - 2028.

Signature: John Cullinane

Date: 10-2-22

As well as the Hen Harrier, Barna Bog provides an important habitat for several other species of conservation interest including the liverwort species *Pallavicinia lyellii*, a Flora Protection Order (2015) Plant (Rory Hodds pers. comm.). There is also suitable habitat for the butterfly species Marsh Fritillary *Euphydryas aurinia*, which is protected under Annex II of the Habitats Directive (Barron, 2020).

The destruction of Flora and Fauna to the Scartaglin region will be immense. The County Development Plan must take action to protect the flora and fauna of the region and provide public services to record the wildlife affected. Killarney is part of the UNESCO biosphere reserve and the county development plan is an immediate opportunity to show progress in this regard.

The destruction of water and carbon reservoirs will also be detrimental to the locality. The development plan must take action to protect the bogs and waterways of Kerry. The Brown Flesk River (A tributary to the Flesk River) runs through the Knockeenahone region. The Flesk River is a Special Area of Conservation for the Freshwater Pearl Mussel. The Blackwater River is adjacent to all the regions highlighted for wind farm zoning in the Scartaglin region. The Blackwater River is also a Special Area of Conservation for the Freshwater Pearl Mussel. Knockeenahone, Barna and Knockrour regions are all directly located within a 1km radius of Brown Flesk River and within 5km of the Blackwater River and should be excluded from inclusion in any open consideration for wind farm development zone.

Consideration must be given to the increased risk posed by the construction of large turbines. Roads that are not suitable for large vehicles, occupants in the area are at risk of turbine collapse, noise pollution, seasonal wildlife impact etc. Local roads and infrastructure cannot be allowed to be destroyed in the construction of turbine developments.

Consideration must be given to towers and cabling infrastructure that will 'railroad' through the county and Scartaglin region. They will not be in keeping with its surroundings and would seriously injure the amenity of the area.

The proximity of turbines to boundaries should be a minimum of ten times the blade tip height, as is common in many countries. The development plan must recognise the scale increase of a modern turbine since 2006, where modern turbines are now reaching heights of 200m blade tip height.

Kerry has sacrificed enough for the national renewable energy target. Kerry's land mass of 6.8% currently contributes 18%-22% of national wind turbine energy. For example, Kerry contributes 609MW and Galway contributes 326MW (8.6% land mass), Clare 152MW (4.9% land mass), Limerick 199MW (3.9% land mass). Those three counties combined barely contribute (68MW (10%) in the difference) more than Kerry. The plan must consider the sacrifice imposed on residents.

The county plan must consider the economic and population changes of large developments within residential areas. The county development plan must also consider impact to rented housing. It is more difficult to rent a house with additional construction traffic and residential development and habitation in the region of Scartaglin would disintegrate massively due to the visual and noise impact of turbines.

The industrial wind turbine is too big and too close to residential areas within the Scartaglin region to be considered viable. These regions should be excluded for prospective zoning for open consideration to wind farm development within the Kerry County Development Plan 2022 - 2028.

Signature: Bridget Reidy

Date: 9/2/22

As well as the Hen Harrier, Barna Bog provides an important habitat for several other species of conservation interest including the liverwort species Pallavicinia lyellii, a Flora Protection Order (2015) Plant (Rory Hodds pers. comm.). There is also suitable habitat for the butterfly species Marsh Fritillary Euphydryas aurinia, which is protected under Annex II of the Habitats Directive (Barron, 2020).

The destruction of Flora and Fauna to the Scartaglin region will be immense. The County Development Plan must take action to protect the flora and fauna of the region and provide public services to record the wildlife affected. Killarney is part of the UNESCO biosphere reserve and the county development plan is an immediate opportunity to show progress in this regard.

The destruction of water and carbon reservoirs will also be detrimental to the locality. The development plan must take action to protect the bogs and waterways of Kerry. The Brown Flesk River (A tributary to the Flesk River) runs through the Knockeenahone region. The Flesk River is a Special Area of Conservation for the Freshwater Pearl Mussel. The Blackwater River is adjacent to all the regions highlighted for wind farm zoning in the Scartaglin region. The Blackwater River is also a Special Area of Conservation for the Freshwater Pearl Mussel. Knockeenahone, Barna and Knockrour regions are all directly located within a 1km radius of Brown Flesk River and within 5km of the Blackwater River and should be excluded from inclusion in any open consideration for wind farm development zone.

Consideration must be given to the increased risk posed by the construction of large turbines. Roads that are not suitable for large vehicles, occupants in the area are at risk of turbine collapse, noise pollution, seasonal wildlife impact etc. Local roads and infrastructure cannot be allowed to be destroyed in the construction of turbine developments.

Consideration must be given to towers and cabling infrastructure that will 'railroad' through the county and Scartaglin region. They will not be in keeping with its surroundings and would seriously injure the amenity of the area.

The proximity of turbines to boundaries should be a minimum of ten times the blade tip height, as is common in many countries. The development plan must recognise the scale increase of a modern turbine since 2006, where modern turbines are now reaching heights of 200m blade tip height.

Kerry has sacrificed enough for the national renewable energy target. Kerry's land mass of 6.8% currently contributes 18%-22% of national wind turbine energy. For example, Kerry contributes 609MW and Galway contributes 326MW (8.6% land mass), Clare 152MW (4.9% land mass), Limerick 199MW (3.9% land mass). Those three counties combined barely contribute (68MW (10% in the difference) more than Kerry. The plan must consider the sacrifice imposed on residents.

The county plan must consider the economic and population changes of large developments within residential areas. The county development plan must also consider impact to rented housing. It is more difficult to rent a house with additional construction traffic and residential development and habitation in the region of Scartaglin would disintegrate massively due to the visual and noise impact of turbines.

The industrial wind turbine is too big and too close to residential areas within the Scartaglin region to be considered viable. These regions should be excluded for prospective zoning for open consideration to wind farm development within the Kerry County Development Plan 2022 - 2028.

Signature: Daemot Hickey

Date: 23/1/2022

1-437

· As well as the Hen Harrier, Barna Bog provides an important habitat for several other species of conservation interest including the liverwort species *Pallavicinia lyellii*, a Flora Protection Order (2015) Plant (Rory Hodds pers. comm.). There is also suitable habitat for the butterfly species Marsh Fritillary *Euphydryas aurinia*, which is protected under Annex II of the Habitats Directive (Barron, 2020).

· The destruction of **Flora and Fauna** to the Scartaglin region will be immense. The County Development Plan must take action to protect the flora and fauna of the region and provide public services to record the wildlife affected. Killarney is part of the UNESCO biosphere reserve and the county development plan is an immediate opportunity to show progress in this regard.

· The destruction of water and carbon reservoirs will also be detrimental to the locality. The development plan must take action to protect the bogs and waterways of Kerry. The Brown Flesk River (A tributary to the Flesk River) runs through the Knockeenahone region. The Flesk River is a Special Area of Conservation for the Freshwater Pearl Mussel. The Blackwater River is adjacent to all the regions highlighted for wind farm zoning in the Scartaglin region. The Blackwater River is also a Special Area of Conservation for the Freshwater Pearl Mussel. Knockeenahone, Barna and Knockrour regions are all directly located within a 1km radius of Brown Flesk River and within 5km of the Blackwater River and should be excluded from inclusion in any open consideration for wind farm development zone.

· Consideration must be given to the increased risk posed by the construction of large turbines. Roads that are not suitable for large vehicles, occupants in the area are at risk of turbine collapse, noise pollution, seasonal wildlife impact etc. Local roads and infrastructure cannot be allowed to be destroyed in the construction of turbine developments.

· Consideration must be given to towers and cabling infrastructure that will 'railroad' through the county and Scartaglin region. They will not be in keeping with its surroundings and would seriously injure the amenity of the area.

· The proximity of turbines to boundaries should be a minimum of ten times the blade tip height, as is common in many countries. The development plan must recognise the scale increase of a modern turbine since 2006, where modern turbines are now reaching heights of 200m blade tip height.

· Kerry has sacrificed enough for the national renewable energy target. Kerry's land mass of 6.8% currently contributes 18%-22% of national wind turbine energy. For example, Kerry contributes 609MW and Galway contributes 326MW (8.6% land mass), Clare 152MW (4.9% land mass), Limerick 199MW (3.9% land mass). Those three counties combined barely contribute (68MW (10% in the difference) more than Kerry. The plan must consider the sacrifice imposed on residents.

· The county plan must consider the economic and population changes of large developments within residential areas. The county development plan must also consider impact to rented housing. It is more difficult to rent a house with additional construction traffic and residential development and habitation in the region of Scartaglin would disintegrate massively due to the visual and noise impact of turbines.

· The industrial wind turbine is too big and too close to residential areas within the Scartaglin region to be considered viable. These regions should be excluded for prospective zoning for open consideration to wind farm development within the Kerry County Development Plan 2022 - 2028.

Signature: Caire O'Leary

Date: 8/2/2022

1-433

• As well as the Hen Harrier, Barna Bog provides an important habitat for several other species of conservation interest including the liverwort species *Pallavicinia lyellii*, a Flora Protection Order (2015) Plant (Rory Hodds pers. comm.). There is also suitable habitat for the butterfly species Marsh Fritillary *Euphydryas aurinia*, which is protected under Annex II of the Habitats Directive (Barron, 2020).

• The destruction of Flora and Fauna to the Scartaglin region will be immense. The County Development Plan must take action to protect the flora and fauna of the region and provide public services to record the wildlife affected. Killarney is part of the UNESCO biosphere reserve and the county development plan is an immediate opportunity to show progress in this regard.

• The destruction of water and carbon reservoirs will also be detrimental to the locality. The development plan must take action to protect the bogs and waterways of Kerry. The Brown Flesk River (A tributary to the Flesk River) runs through the Knockeenahone region. The Flesk River is a Special Area of Conservation for the Freshwater Pearl Mussel. The Blackwater River is adjacent to all the regions highlighted for wind farm zoning in the Scartaglin region. The Blackwater River is also a Special Area of Conservation for the Freshwater Pearl Mussel. Knockeenahone, Barna and Knockrour regions are all directly located within a 1km radius of Brown Flesk River and within 5km of the Blackwater River and should be excluded from inclusion in any open consideration for wind farm development zone.

• Consideration must be given to the increased risk posed by the construction of large turbines. Roads that are not suitable for large vehicles, occupants in the area are at risk of turbine collapse, noise pollution, seasonal wildlife impact etc. Local roads and infrastructure cannot be allowed to be destroyed in the construction of turbine developments.

• Consideration must be given to towers and cabling infrastructure that will 'railroad' through the county and Scartaglin region. They will not be in keeping with its surroundings and would seriously injure the amenity of the area.

• The proximity of turbines to boundaries should be a minimum of ten times the blade tip height, as is common in many countries. The development plan must recognise the scale increase of a modern turbine since 2006, where modern turbines are now reaching heights of 200m blade tip height.

• Kerry has sacrificed enough for the national renewable energy target. Kerry's land mass of 6.8% currently contributes 18%-22% of national wind turbine energy. For example, Kerry contributes 609MW and Galway contributes 326MW (8.6% land mass), Clare 152MW (4.9% land mass), Limerick 199MW (3.9% land mass). Those three counties combined barely contribute (68MW (10% in the difference) more than Kerry. The plan must consider the sacrifice imposed on residents.

• The county plan must consider the economic and population changes of large developments within residential areas. The county development plan must also consider impact to rented housing. It is more difficult to rent a house with additional construction traffic and residential development and habitation in the region of Scartaglin would disintegrate massively due to the visual and noise impact of turbines.

• The industrial wind turbine is too big and too close to residential areas within the Scartaglin region to be considered viable. These regions should be excluded for prospective zoning for open consideration to wind farm development within the Kerry County Development Plan 2022 - 2028.

Signature: Rory Lacey

Date: 08/02/22

- As well as the Hen Harrier, Barna Bog provides an important habitat for several other species of conservation interest including the liverwort species *Pallavicinia lyellii*, a Flora Protection Order (2015) Plant (*Rory Hodds pers. comm.*). There is also suitable habitat for the butterfly species Marsh Fritillary *Euphydryas aurinia*, which is protected under Annex II of the Habitats Directive (Barron, 2020).
- The destruction of **Flora and Fauna** to the Scartaglin region will be immense. The County Development Plan must take action to protect the flora and fauna of the region and provide public services to record the wildlife affected. Killarney is part of the UNESCO biosphere reserve and the county development plan is an immediate opportunity to show progress in this regard.
- The destruction of water and carbon reservoirs will also be detrimental to the locality. The development plan must take action to protect the bogs and waterways of Kerry. The Brown Flesk River (A tributary to the Flesk River) runs through the Knockeenahone region. The Flesk River is a Special Area of Conservation for the Freshwater Pearl Mussel. The Blackwater River is adjacent to all the regions highlighted for wind farm zoning in the Scartaglin region. The Blackwater River is also a Special Area of Conservation for the Freshwater Pearl Mussel. Knockeenahone, Barna and Knockrour regions are all directly located within a 1km radius of Brown Flesk River and within 5km of the Blackwater River and should be excluded from inclusion in any open consideration for wind farm development zone.
- Consideration must be given to the increased risk posed by the construction of large turbines. Roads that are not suitable for large vehicles, occupants in the area are at risk of turbine collapse, noise pollution, seasonal wildlife impact etc. Local roads and infrastructure cannot be allowed to be destroyed in the construction of turbine developments.
- Consideration must be given to towers and cabling infrastructure that will 'railroad' through the county and Scartaglin region. They will not be in keeping with its surroundings and would seriously injure the amenity of the area.
- The proximity of turbines to boundaries should be a minimum of ten times the blade tip height, as is common in many countries. The development plan must recognise the scale increase of a modern turbine since 2006, where modern turbines are now reaching heights of 200m blade tip height.
- Kerry has sacrificed enough for the national renewable energy target. Kerry's land mass of 6.8% currently contributes 18%-22% of national wind turbine energy. For example, Kerry contributes 609MW and Galway contributes 326MW (8.6% land mass), Clare 152MW (4.9% land mass), Limerick 199MW (3.9% land mass). Those three counties combined barely contribute (68MW (10%) in the difference) more than Kerry. The plan must consider the sacrifice imposed on residents.
- The county plan must consider the economic and population changes of large developments within residential areas. The county development plan must also consider impact to rented housing. It is more difficult to rent a house with additional construction traffic and residential development and habitation in the region of Scartaglin would disintegrate massively due to the visual and noise impact of turbines.
- The industrial wind turbine is too big and too close to residential areas within the Scartaglin region to be considered viable. These regions should be excluded for prospective zoning for open consideration to wind farm development within the Kerry County Development Plan 2022 - 2028.

Signature:

Stephen Mackey

Date:

8-2-2022

· As well as the Hen Harrier, Barna Bog provides an important habitat for several other species of conservation interest including the liverwort species *Pallavicinia lyellii*, a Flora Protection Order (2015) Plant (Rory Hodds pers. comm.). There is also suitable habitat for the butterfly species Marsh Fritillary *Euphydryas aurinia*, which is protected under Annex II of the Habitats Directive (Barron, 2020).

· The destruction of Flora and Fauna to the Scartaglin region will be immense. The County Development Plan must take action to protect the flora and fauna of the region and provide public services to record the wildlife affected. Killarney is part of the UNESCO biosphere reserve and the county development plan is an immediate opportunity to show progress in this regard.

· The destruction of water and carbon reservoirs will also be detrimental to the locality. The development plan must take action to protect the bogs and waterways of Kerry. The Brown Flesk River (A tributary to the Flesk River) runs through the Knockeenahone region. The Flesk River is a Special Area of Conservation for the Freshwater Pearl Mussel. The Blackwater River is adjacent to all the regions highlighted for wind farm zoning in the Scartaglin region. The Blackwater River is also a Special Area of Conservation for the Freshwater Pearl Mussel. Knockeenahone, Barna and Knockrour regions are all directly located within a 1km radius of Brown Flesk River and within 5km of the Blackwater River and should be excluded from inclusion in any open consideration for wind farm development zone.

· Consideration must be given to the increased risk posed by the construction of large turbines. Roads that are not suitable for large vehicles, occupants in the area are at risk of turbine collapse, noise pollution, seasonal wildlife impact etc. Local roads and infrastructure cannot be allowed to be destroyed in the construction of turbine developments.

· Consideration must be given to towers and cabling infrastructure that will 'railroad' through the county and Scartaglin region. They will not be in keeping with its surroundings and would seriously injure the amenity of the area.

· The proximity of turbines to boundaries should be a minimum of ten times the blade tip height, as is common in many countries. The development plan must recognise the scale increase of a modern turbine since 2006, where modern turbines are now reaching heights of 200m blade tip height.

· Kerry has sacrificed enough for the national renewable energy target. Kerry's land mass of 6.8% currently contributes 18%-22% of national wind turbine energy. For example, Kerry contributes 609MW and Galway contributes 326MW (8.6% land mass), Clare 152MW (4.9% land mass), Limerick 199MW (3.9% land mass). Those three counties combined barely contribute (68MW (10%) in the difference) more than Kerry. The plan must consider the sacrifice imposed on residents.

· The county plan must consider the economic and population changes of large developments within residential areas. The county development plan must also consider impact to rented housing. It is more difficult to rent a house with additional construction traffic and residential development and habitation in the region of Scartaglin would disintegrate massively due to the visual and noise impact of turbines.

· The industrial wind turbine is too big and too close to residential areas within the Scartaglin region to be considered viable. These regions should be excluded for prospective zoning for open consideration to wind farm development within the Kerry County Development Plan 2022 - 2028.

Signature: _____

Margaret Cuddy

Date: _____

7/2/22

· As well as the Hen Harrier, Barna Bog provides an important habitat for several other species of conservation interest including the liverwort species Pallavicinia lyellii, a Flora Protection Order (2015) Plant (Rory Hodds pers. comm.). There is also suitable habitat for the butterfly species Marsh Fritillary *Euphydryas aurinia*, which is protected under Annex II of the Habitats Directive (Barron, 2020).

· The destruction of **Flora and Fauna** to the Scartaglin region will be immense. The County Development Plan must take action to protect the flora and fauna of the region and provide public services to record the wildlife affected. Killarney is part of the UNESCO biosphere reserve and the county development plan is an immediate opportunity to show progress in this regard.

· The destruction of water and carbon reservoirs will also be detrimental to the locality. The development plan must take action to protect the bogs and waterways of Kerry. The Brown Flesk River (A tributary to the Flesk River) runs through the Knockeenahone region. The Flesk River is a Special Area of Conservation for the Freshwater Pearl Mussel. The Blackwater River is adjacent to all the regions highlighted for wind farm zoning in the Scartaglin region. The Blackwater River is also a Special Area of Conservation for the Freshwater Pearl Mussel. Knockeenahone, Barna and Knockrour regions are all directly located within a 1km radius of Brown Flesk River and within 5km of the Blackwater River and should be excluded from inclusion in any open consideration for wind farm development zone.

· Consideration must be given to the increased risk posed by the construction of large turbines. Roads that are not suitable for large vehicles, occupants in the area are at risk of turbine collapse, noise pollution, seasonal wildlife impact etc. Local roads and infrastructure cannot be allowed to be destroyed in the construction of turbine developments.


· Consideration must be given to towers and cabling infrastructure that will 'railroad' through the county and Scartaglin region. They will not be in keeping with its surroundings and would seriously injure the amenity of the area.

· The proximity of turbines to boundaries should be a minimum of ten times the blade tip height, as is common in many countries. The development plan must recognise the scale increase of a modern turbine since 2006, where modern turbines are now reaching heights of 200m blade tip height.

· Kerry has sacrificed enough for the national renewable energy target. Kerry's land mass of 6.8% currently contributes 18%-22% of national wind turbine energy. For example, Kerry contributes 609MW and Galway contributes 326MW (8.6% land mass), Clare 152MW (4.9% land mass), Limerick 199MW (3.9% land mass). Those three counties combined barely contribute (68MW (10%) in the difference) more than Kerry. The plan must consider the sacrifice imposed on residents.

· The county plan must consider the economic and population changes of large developments within residential areas. The county development plan must also consider impact to rented housing. It is more difficult to rent a house with additional construction traffic and residential development and habitation in the region of Scartaglin would disintegrate massively due to the visual and noise impact of turbines.

· The industrial wind turbine is too big and too close to residential areas within the Scartaglin region to be considered viable. These regions should be excluded for prospective zoning for open consideration to wind farm development within the Kerry County Development Plan 2022 - 2028.

Signature: 
Date: 7/02/2022

As well as the Hen Harrier, Barna Bog provides an important habitat for several other species of conservation interest including the liverwort species Pallavicinia lyellii, a Flora Protection Order (2015) Plant (Rory Hodds pers. comm.). There is also suitable habitat for the butterfly species Marsh Fritillary *Euphydryas aurinia*, which is protected under Annex II of the Habitats Directive (Barron, 2020).

The destruction of Flora and Fauna to the Scartaglin region will be immense. The County Development Plan must take action to protect the flora and fauna of the region and provide public services to record the wildlife affected. Killarney is part of the UNESCO biosphere reserve and the county development plan is an immediate opportunity to show progress in this regard.

The destruction of water and carbon reservoirs will also be detrimental to the locality. The development plan must take action to protect the bogs and waterways of Kerry. The Brown Flesk River (A tributary to the Flesk River) runs through the Knockeenahone region. The Flesk River is a Special Area of Conservation for the Freshwater Pearl Mussel. The Blackwater River is adjacent to all the regions highlighted for wind farm zoning in the Scartaglin region. The Blackwater River is also a Special Area of Conservation for the Freshwater Pearl Mussel. Knockeenahone, Barna and Knockrour regions are all directly located within a 1km radius of Brown Flesk River and within 5km of the Blackwater River and should be excluded from inclusion in any open consideration for wind farm development zone.

Consideration must be given to the increased risk posed by the construction of large turbines. Roads that are not suitable for large vehicles, occupants in the area are at risk of turbine collapse, noise pollution, seasonal wildlife impact etc. Local roads and infrastructure cannot be allowed to be destroyed in the construction of turbine developments.

Consideration must be given to towers and cabling infrastructure that will 'railroad' through the county and Scartaglin region. They will not be in keeping with its surroundings and would seriously injure the amenity of the area.

The proximity of turbines to boundaries should be a minimum of ten times the blade tip height, as is common in many countries. The development plan must recognise the scale increase of a modern turbine since 2006, where modern turbines are now reaching heights of 200m blade tip height.

Kerry has sacrificed enough for the national renewable energy target. Kerry's land mass of 6.8% currently contributes 18%-22% of national wind turbine energy. For example, Kerry contributes 609MW and Galway contributes 326MW (8.6% land mass), Clare 152MW (4.9% land mass), Limerick 199MW (3.9% land mass). Those three counties combined barely contribute (68MW (10%) in the difference) more than Kerry. The plan must consider the sacrifice imposed on residents.

The county plan must consider the economic and population changes of large developments within residential areas. The county development plan must also consider impact to rented housing. It is more difficult to rent a house with additional construction traffic and residential development and habitation in the region of Scartaglin would disintegrate massively due to the visual and noise impact of turbines.

The industrial wind turbine is too big and too close to residential areas within the Scartaglin region to be considered viable. These regions should be excluded for prospective zoning for open consideration to wind farm development within the Kerry County Development Plan 2022 - 2028.

Signature: Pachraig Culloty
Date: 7-2-2022

As well as the Hen Harrier, Barna Bog provides an important habitat for several other species of conservation interest including the liverwort species *Pallavicinia lyellii*, a Flora Protection Order (2015) Plant (Rory Hodds pers. comm.). There is also suitable habitat for the butterfly species Marsh Fritillary *Euphydryas aurinia*, which is protected under Annex II of the Habitats Directive (Barron, 2020).

The destruction of Flora and Fauna to the Scartaglin region will be immense. The County Development Plan must take action to protect the flora and fauna of the region and provide public services to record the wildlife affected. Killarney is part of the UNESCO biosphere reserve and the county development plan is an immediate opportunity to show progress in this regard.

The destruction of water and carbon reservoirs will also be detrimental to the locality. The development plan must take action to protect the bogs and waterways of Kerry. The Brown Flesk River (A tributary to the Flesk River) runs through the Knockeenahone region. The Flesk River is a Special Area of Conservation for the Freshwater Pearl Mussel. The Blackwater River is adjacent to all the regions highlighted for wind farm zoning in the Scartaglin region. The Blackwater River is also a Special Area of Conservation for the Freshwater Pearl Mussel. Knockeenahone, Barna and Knockrour regions are all directly located within a 1km radius of Brown Flesk River and within 5km of the Blackwater River and should be excluded from inclusion in any open consideration for wind farm development zone.

Consideration must be given to the increased risk posed by the construction of large turbines. Roads that are not suitable for large vehicles, occupants in the area are at risk of turbine collapse, noise pollution, seasonal wildlife impact etc. Local roads and infrastructure cannot be allowed to be destroyed in the construction of turbine developments.

Consideration must be given to towers and cabling infrastructure that will 'railroad' through the county and Scartaglin region. They will not be in keeping with its surroundings and would seriously injure the amenity of the area.

The proximity of turbines to boundaries should be a minimum of ten times the blade tip height, as is common in many countries. The development plan must recognise the scale increase of a modern turbine since 2006, where modern turbines are now reaching heights of 200m blade tip height.

Kerry has sacrificed enough for the national renewable energy target. Kerry's land mass of 6.8% currently contributes 18%-22% of national wind turbine energy. For example, Kerry contributes 609MW and Galway contributes 326MW (8.6% land mass), Clare 152MW (4.9% land mass), Limerick 199MW (3.9% land mass). Those three counties combined barely contribute (68MW (10% in the difference) more than Kerry. The plan must consider the sacrifice imposed on residents.

The county plan must consider the economic and population changes of large developments within residential areas. The county development plan must also consider impact to rented housing. It is more difficult to rent a house with additional construction traffic and residential development and habitation in the region of Scartaglin would disintegrate massively due to the visual and noise impact of turbines.

The industrial wind turbine is too big and too close to residential areas within the Scartaglin region to be considered viable. These regions should be excluded for prospective zoning for open consideration to wind farm development within the Kerry County Development Plan 2022 - 2028.

Signature: Sean Cullif

Date: 7/2/22

As well as the Hen Harrier, Barna Bog provides an important habitat for several other species of conservation interest including the liverwort species Pallavicinia lyellii, a Flora Protection Order (2015) Plant (Rory Hodds pers. comm.). There is also suitable habitat for the butterfly species Marsh Fritillary Euphydryas aurinia, which is protected under Annex II of the Habitats Directive (Barron, 2020).

The destruction of Flora and Fauna to the Scartaglin region will be immense. The County Development Plan must take action to protect the flora and fauna of the region and provide public services to record the wildlife affected. Killarney is part of the UNESCO biosphere reserve and the county development plan is an immediate opportunity to show progress in this regard.

The destruction of water and carbon reservoirs will also be detrimental to the locality. The development plan must take action to protect the bogs and waterways of Kerry. The Brown Flesk River (A tributary to the Flesk River) runs through the Knockeenahone region. The Flesk River is a Special Area of Conservation for the Freshwater Pearl Mussel. The Blackwater River is adjacent to all the regions highlighted for wind farm zoning in the Scartaglin region. The Blackwater River is also a Special Area of Conservation for the Freshwater Pearl Mussel. Knockeenahone, Barna and Knockrour regions are all directly located within a 1km radius of Brown Flesk River and within 5km of the Blackwater River and should be excluded from inclusion in any open consideration for wind farm development zone.

Consideration must be given to the increased risk posed by the construction of large turbines. Roads that are not suitable for large vehicles, occupants in the area are at risk of turbine collapse, noise pollution, seasonal wildlife impact etc. Local roads and infrastructure cannot be allowed to be destroyed in the construction of turbine developments.

Consideration must be given to towers and cabling infrastructure that will 'railroad' through the county and Scartaglin region. They will not be in keeping with its surroundings and would seriously injure the amenity of the area.

The proximity of turbines to boundaries should be a minimum of ten times the blade tip height, as is common in many countries. The development plan must recognise the scale increase of a modern turbine since 2006, where modern turbines are now reaching heights of 200m blade tip height.

Kerry has sacrificed enough for the national renewable energy target. Kerry's land mass of 6.8% currently contributes 18%-22% of national wind turbine energy. For example, Kerry contributes 609MW and Galway contributes 326MW (8.6% land mass), Clare 152MW (4.9% land mass), Limerick 199MW (3.9% land mass). Those three counties combined barely contribute (68MW (10%) in the difference) more than Kerry. The plan must consider the sacrifice imposed on residents.

The county plan must consider the economic and population changes of large developments within residential areas. The county development plan must also consider impact to rented housing. It is more difficult to rent a house with additional construction traffic and residential development and habitation in the region of Scartaglin would disintegrate massively due to the visual and noise impact of turbines.

The industrial wind turbine is too big and too close to residential areas within the Scartaglin region to be considered viable. These regions should be excluded for prospective zoning for open consideration to wind farm development within the Kerry County Development Plan 2022 - 2028.

Signature: Mrs Eilish Maynehan

Date: 20-1-22.

As well as the Hen Harrier, Barna Bog provides an important habitat for several other species of conservation interest including the liverwort species *Pallavicinia lyellii*, a Flora Protection Order (2015) Plant (Rory Hodds pers. comm.). There is also suitable habitat for the butterfly species Marsh Fritillary *Euphydryas aurinia*, which is protected under Annex II of the Habitats Directive (Barron, 2020).

The destruction of Flora and Fauna to the Scartaglin region will be immense. The County Development Plan must take action to protect the flora and fauna of the region and provide public services to record the wildlife affected. Killarney is part of the UNESCO biosphere reserve and the county development plan is an immediate opportunity to show progress in this regard.

The destruction of water and carbon reservoirs will also be detrimental to the locality. The development plan must take action to protect the bogs and waterways of Kerry. The Brown Flesk River (A tributary to the Flesk River) runs through the Knockeenahone region. The Flesk River is a Special Area of Conservation for the Freshwater Pearl Mussel. The Blackwater River is adjacent to all the regions highlighted for wind farm zoning in the Scartaglin region. The Blackwater River is also a Special Area of Conservation for the Freshwater Pearl Mussel. Knockeenahone, Barna and Knockrour regions are all directly located within a 1km radius of Brown Flesk River and within 5km of the Blackwater River and should be excluded from inclusion in any open consideration for wind farm development zone.

Consideration must be given to the increased risk posed by the construction of large turbines. Roads that are not suitable for large vehicles, occupants in the area are at risk of turbine collapse, noise pollution, seasonal wildlife impact etc. Local roads and infrastructure cannot be allowed to be destroyed in the construction of turbine developments.

Consideration must be given to towers and cabling infrastructure that will 'railroad' through the county and Scartaglin region. They will not be in keeping with its surroundings and would seriously injure the amenity of the area.

The proximity of turbines to boundaries should be a minimum of ten times the blade tip height, as is common in many countries. The development plan must recognise the scale increase of a modern turbine since 2006, where modern turbines are now reaching heights of 200m blade tip height.

Kerry has sacrificed enough for the national renewable energy target. Kerry's land mass of 6.8% currently contributes 18%-22% of national wind turbine energy. For example, Kerry contributes 609MW and Galway contributes 326MW (8.6% land mass), Clare 152MW (4.9% land mass), Limerick 199MW (3.9% land mass). Those three counties combined barely contribute (68MW (10%) in the difference) more than Kerry. The plan must consider the sacrifice imposed on residents.

The county plan must consider the economic and population changes of large developments within residential areas. The county development plan must also consider impact to rented housing. It is more difficult to rent a house with additional construction traffic and residential development and habitation in the region of Scartaglin would disintegrate massively due to the visual and noise impact of turbines.

The industrial wind turbine is too big and too close to residential areas within the Scartaglin region to be considered viable. These regions should be excluded for prospective zoning for open consideration to wind farm development within the Kerry County Development Plan 2022 - 2028.

Signature: Denis O'Sullivan

Date: 26-Jan. 2022.

As well as the Hen Harrier, Barna Bog provides an important habitat for several other species of conservation interest including the liverwort species Pallavicinia lyellii, a Flora Protection Order (2015) Plant (Rory Hodds pers. comm.). There is also suitable habitat for the butterfly species Marsh Fritillary Euphydryas aurinia, which is protected under Annex II of the Habitats Directive (Barron, 2020).

The destruction of Flora and Fauna to the Scartaglin region will be immense. The County Development Plan must take action to protect the flora and fauna of the region and provide public services to record the wildlife affected. Killarney is part of the UNESCO biosphere reserve and the county development plan is an immediate opportunity to show progress in this regard.

The destruction of water and carbon reservoirs will also be detrimental to the locality. The development plan must take action to protect the bogs and waterways of Kerry. The Brown Flesk River (A tributary to the Flesk River) runs through the Knockeenahone region. The Flesk River is a Special Area of Conservation for the Freshwater Pearl Mussel. The Blackwater River is adjacent to all the regions highlighted for wind farm zoning in the Scartaglin region. The Blackwater River is also a Special Area of Conservation for the Freshwater Pearl Mussel. Knockeenahone, Barna and Knockrour regions are all directly located within a 1km radius of Brown Flesk River and within 5km of the Blackwater River and should be excluded from inclusion in any open consideration for wind farm development zone.

Consideration must be given to the increased risk posed by the construction of large turbines. Roads that are not suitable for large vehicles, occupants in the area are at risk of turbine collapse, noise pollution, seasonal wildlife impact etc. Local roads and infrastructure cannot be allowed to be destroyed in the construction of turbine developments.

Consideration must be given to towers and cabling infrastructure that will 'railroad' through the county and Scartaglin region. They will not be in keeping with its surroundings and would seriously injure the amenity of the area.

The proximity of turbines to boundaries should be a minimum of ten times the blade tip height, as is common in many countries. The development plan must recognise the scale increase of a modern turbine since 2006, where modern turbines are now reaching heights of 200m blade tip height.

Kerry has sacrificed enough for the national renewable energy target. Kerry's land mass of 6.8% currently contributes 18%-22% of national wind turbine energy. For example, Kerry contributes 609MW and Galway contributes 326MW (8.6% land mass), Clare 152MW (4.9% land mass), Limerick 199MW (3.9% land mass). Those three counties combined barely contribute (68MW (10%) in the difference) more than Kerry. The plan must consider the sacrifice imposed on residents.

The county plan must consider the economic and population changes of large developments within residential areas. The county development plan must also consider impact to rented housing. It is more difficult to rent a house with additional construction traffic and residential development and habitation in the region of Scartaglin would disintegrate massively due to the visual and noise impact of turbines.

The industrial wind turbine is too big and too close to residential areas within the Scartaglin region to be considered viable. These regions should be excluded for prospective zoning for open consideration to wind farm development within the Kerry County Development Plan 2022 - 2028.

Signature: Joanne Green

Date: 2/2/22

As well as the Hen Harrier, Barna Bog provides an important habitat for several other species of conservation interest including the liverwort species Pallavicinia lyellii, a Flora Protection Order (2015) Plant (Rory Hodds pers. comm.). There is also suitable habitat for the butterfly species Marsh Fritillary Euphydryas aurinia, which is protected under Annex II of the Habitats Directive (Barron, 2020).

The destruction of Flora and Fauna to the Scartaglin region will be immense. The County Development Plan must take action to protect the flora and fauna of the region and provide public services to record the wildlife affected. Killarney is part of the UNESCO biosphere reserve and the county development plan is an immediate opportunity to show progress in this regard.

The destruction of water and carbon reservoirs will also be detrimental to the locality. The development plan must take action to protect the bogs and waterways of Kerry. The Brown Flesk River (A tributary to the Flesk River) runs through the Knockeenahone region. The Flesk River is a Special Area of Conservation for the Freshwater Pearl Mussel. The Blackwater River is adjacent to all the regions highlighted for wind farm zoning in the Scartaglin region. The Blackwater River is also a Special Area of Conservation for the Freshwater Pearl Mussel. Knockeenahone, Barna and Knockrour regions are all directly located within a 1km radius of Brown Flesk River and within 5km of the Blackwater River and should be excluded from inclusion in any open consideration for wind farm development zone.

Consideration must be given to the increased risk posed by the construction of large turbines. Roads that are not suitable for large vehicles, occupants in the area are at risk of turbine collapse, noise pollution, seasonal wildlife impact etc. Local roads and infrastructure cannot be allowed to be destroyed in the construction of turbine developments.

Consideration must be given to towers and cabling infrastructure that will 'railroad' through the county and Scartaglin region. They will not be in keeping with its surroundings and would seriously injure the amenity of the area.

The proximity of turbines to boundaries should be a minimum of ten times the blade tip height, as is common in many countries. The development plan must recognise the scale increase of a modern turbine since 2006, where modern turbines are now reaching heights of 200m blade tip height.

Kerry has sacrificed enough for the national renewable energy target. Kerry's land mass of 6.8% currently contributes 18%-22% of national wind turbine energy. For example, Kerry contributes 609MW and Galway contributes 326MW (8.6% land mass), Clare 152MW (4.9% land mass), Limerick 199MW (3.9% land mass). Those three counties combined barely contribute (68MW (10%) in the difference) more than Kerry. The plan must consider the sacrifice imposed on residents.

The county plan must consider the economic and population changes of large developments within residential areas. The county development plan must also consider impact to rented housing. It is more difficult to rent a house with additional construction traffic and residential development and habitation in the region of Scartaglin would disintegrate massively due to the visual and noise impact of turbines.

The industrial wind turbine is too big and too close to residential areas within the Scartaglin region to be considered viable. These regions should be excluded for prospective zoning for open consideration to wind farm development within the Kerry County Development Plan 2022 – 2028.

Signature: _____

Sheila Redilly

Date: _____

4-2-22

As well as the Hen Harrier, Barna Bog provides an important habitat for several other species of conservation interest including the liverwort species Pallavicinia lyellii, a Flora Protection Order (2015) Plant (Rory Hodds pers. comm.). There is also suitable habitat for the butterfly species Marsh Fritillary Euphydryas aurinia, which is protected under Annex II of the Habitats Directive (Barron, 2020).

The destruction of Flora and Fauna to the Scartaglin region will be immense. The County Development Plan must take action to protect the flora and fauna of the region and provide public services to record the wildlife affected. Killarney is part of the UNESCO biosphere reserve and the county development plan is an immediate opportunity to show progress in this regard.

The destruction of water and carbon reservoirs will also be detrimental to the locality. The development plan must take action to protect the bogs and waterways of Kerry. The Brown Flesk River (A tributary to the Flesk River) runs through the Knockeenahone region. The Flesk River is a Special Area of Conservation for the Freshwater Pearl Mussel. The Blackwater River is adjacent to all the regions highlighted for wind farm zoning in the Scartaglin region. The Blackwater River is also a Special Area of Conservation for the Freshwater Pearl Mussel. Knockeenahone, Barna and Knockrour regions are all directly located within a 1km radius of Brown Flesk River and within 5km of the Blackwater River and should be excluded from inclusion in any open consideration for wind farm development zone.

Consideration must be given to the increased risk posed by the construction of large turbines. Roads that are not suitable for large vehicles, occupants in the area are at risk of turbine collapse, noise pollution, seasonal wildlife impact etc. Local roads and infrastructure cannot be allowed to be destroyed in the construction of turbine developments.

Consideration must be given to towers and cabling infrastructure that will 'railroad' through the county and Scartaglin region. They will not be in keeping with its surroundings and would seriously injure the amenity of the area.

The proximity of turbines to boundaries should be a minimum of ten times the blade tip height, as is common in many countries. The development plan must recognise the scale increase of a modern turbine since 2006, where modern turbines are now reaching heights of 200m blade tip height.

Kerry has sacrificed enough for the national renewable energy target. Kerry's land mass of 6.8% currently contributes 18%-22% of national wind turbine energy. For example, Kerry contributes 609MW and Galway contributes 326MW (8.6% land mass), Clare 152MW (4.9% land mass), Limerick 199MW (3.9% land mass). Those three counties combined barely contribute (68MW (10%) in the difference) more than Kerry. The plan must consider the sacrifice imposed on residents.

The county plan must consider the economic and population changes of large developments within residential areas. The county development plan must also consider impact to rented housing. It is more difficult to rent a house with additional construction traffic and residential development and habitation in the region of Scartaglin would disintegrate massively due to the visual and noise impact of turbines.

The industrial wind turbine is too big and too close to residential areas within the Scartaglin region to be considered viable. These regions should be excluded for prospective zoning for open consideration to wind farm development within the Kerry County Development Plan 2022 - 2028.

Signature: John Joe Reilly

Date: 4-2-22

As well as the Hen Harrier, Barna Bog provides an important habitat for several other species of conservation interest including the liverwort species Pallavicinia lyellii, a Flora Protection Order (2015) Plant (Rory Hodds pers. comm.). There is also suitable habitat for the butterfly species Marsh Fritillary Euphydryas aurinia, which is protected under Annex II of the Habitats Directive (Barron, 2020).

The destruction of Flora and Fauna to the Scartaglin region will be immense. The County Development Plan must take action to protect the flora and fauna of the region and provide public services to record the wildlife affected. Killarney is part of the UNESCO biosphere reserve and the county development plan is an immediate opportunity to show progress in this regard.

The destruction of water and carbon reservoirs will also be detrimental to the locality. The development plan must take action to protect the bogs and waterways of Kerry. The Brown Flesk River (A tributary to the Flesk River) runs through the Knockeenahone region. The Flesk River is a Special Area of Conservation for the Freshwater Pearl Mussel. The Blackwater River is adjacent to all the regions highlighted for wind farm zoning in the Scartaglin region. The Blackwater River is also a Special Area of Conservation for the Freshwater Pearl Mussel. Knockeenahone, Barna and Knockrour regions are all directly located within a 1km radius of Brown Flesk River and within 5km of the Blackwater River and should be excluded from inclusion in any open consideration for wind farm development zone.

Consideration must be given to the increased risk posed by the construction of large turbines. Roads that are not suitable for large vehicles, occupants in the area are at risk of turbine collapse, noise pollution, seasonal wildlife impact etc. Local roads and infrastructure cannot be allowed to be destroyed in the construction of turbine developments.

Consideration must be given to towers and cabling infrastructure that will 'railroad' through the county and Scartaglin region. They will not be in keeping with its surroundings and would seriously injure the amenity of the area.

The proximity of turbines to boundaries should be a minimum of ten times the blade tip height, as is common in many countries. The development plan must recognise the scale increase of a modern turbine since 2006, where modern turbines are now reaching heights of 200m blade tip height.

Kerry has sacrificed enough for the national renewable energy target. Kerry's land mass of 6.8% currently contributes 18%-22% of national wind turbine energy. For example, Kerry contributes 609MW and Galway contributes 326MW (8.6% land mass), Clare 152MW (4.9% land mass), Limerick 199MW (3.9% land mass). Those three counties combined barely contribute (68MW (10%) in the difference) more than Kerry. The plan must consider the sacrifice imposed on residents.

The county plan must consider the economic and population changes of large developments within residential areas. The county development plan must also consider impact to rented housing. It is more difficult to rent a house with additional construction traffic and residential development and habitation in the region of Scartaglin would disintegrate massively due to the visual and noise impact of turbines.

The industrial wind turbine is too big and too close to residential areas within the Scartaglin region to be considered viable. These regions should be excluded for prospective zoning for open consideration to wind farm development within the Kerry County Development Plan 2022 - 2028.

Signature: Seobhan Breen

Date: 4.2.22.

As well as the Hen Harrier, Barna Bog provides an important habitat for several other species of conservation interest including the liverwort species Pallavicinia lyellii, a Flora Protection Order (2015) Plant (Rory Hodds pers. comm.). There is also suitable habitat for the butterfly species Marsh Fritillary Euphydryas aurinia, which is protected under Annex II of the Habitats Directive (Barron, 2020).

The destruction of Flora and Fauna to the Scartaglin region will be immense. The County Development Plan must take action to protect the flora and fauna of the region and provide public services to record the wildlife affected. Killarney is part of the UNESCO biosphere reserve and the county development plan is an immediate opportunity to show progress in this regard.

The destruction of water and carbon reservoirs will also be detrimental to the locality. The development plan must take action to protect the bogs and waterways of Kerry. The Brown Flesk River (A tributary to the Flesk River) runs through the Knockeenahone region. The Flesk River is a Special Area of Conservation for the Freshwater Pearl Mussel. The Blackwater River is adjacent to all the regions highlighted for wind farm zoning in the Scartaglin region. The Blackwater River is also a Special Area of Conservation for the Freshwater Pearl Mussel. Knockeenahone, Barna and Knockrour regions are all directly located within a 1km radius of Brown Flesk River and within 5km of the Blackwater River and should be excluded from inclusion in any open consideration for wind farm development zone.

Consideration must be given to the increased risk posed by the construction of large turbines. Roads that are not suitable for large vehicles, occupants in the area are at risk of turbine collapse, noise pollution, seasonal wildlife impact etc. Local roads and infrastructure cannot be allowed to be destroyed in the construction of turbine developments.

Consideration must be given to towers and cabling infrastructure that will 'railroad' through the county and Scartaglin region. They will not be in keeping with its surroundings and would seriously injure the amenity of the area.

The proximity of turbines to boundaries should be a minimum of ten times the blade tip height, as is common in many countries. The development plan must recognise the scale increase of a modern turbine since 2006, where modern turbines are now reaching heights of 200m blade tip height.

Kerry has sacrificed enough for the national renewable energy target. Kerry's land mass of 6.8% currently contributes 18%-22% of national wind turbine energy. For example, Kerry contributes 609MW and Galway contributes 326MW (8.6% land mass), Clare 152MW (4.9% land mass), Limerick 199MW (3.9% land mass). Those three counties combined barely contribute (68MW (10%) in the difference) more than Kerry. The plan must consider the sacrifice imposed on residents.

The county plan must consider the economic and population changes of large developments within residential areas. The county development plan must also consider impact to rented housing. It is more difficult to rent a house with additional construction traffic and residential development and habitation in the region of Scartaglin would disintegrate massively due to the visual and noise impact of turbines.

The industrial wind turbine is too big and too close to residential areas within the Scartaglin region to be considered viable. These regions should be excluded for prospective zoning for open consideration to wind farm development within the Kerry County Development Plan 2022 - 2028.

Signature:

Sean Breen

Date:

4.2.22

1-451

· As well as the Hen Harrier, Barna Bog provides an important habitat for several other species of conservation interest including the liverwort species *Pallavicinia lyellii*, a Flora Protection Order (2015) Plant (Rory Hodds pers. comm.). There is also suitable habitat for the butterfly species Marsh Fritillary *Euphydryas aurinia*, which is protected under Annex II of the Habitats Directive (Barron, 2020).

· The destruction of Flora and Fauna to the Scartaglin region will be immense. The County Development Plan must take action to protect the flora and fauna of the region and provide public services to record the wildlife affected. Killarney is part of the UNESCO biosphere reserve and the county development plan is an immediate opportunity to show progress in this regard.

· The destruction of water and carbon reservoirs will also be detrimental to the locality. The development plan must take action to protect the bogs and waterways of Kerry. The Brown Flesk River (A tributary to the Flesk River) runs through the Knockeenahone region. The Flesk River is a Special Area of Conservation for the Freshwater Pearl Mussel. The Blackwater River is adjacent to all the regions highlighted for wind farm zoning in the Scartaglin region. The Blackwater River is also a Special Area of Conservation for the Freshwater Pearl Mussel. Knockeenahone, Barna and Knockrour regions are all directly located within a 1km radius of Brown Flesk River and within 5km of the Blackwater River and should be excluded from inclusion in any open consideration for wind farm development zone.

· Consideration must be given to the increased risk posed by the construction of large turbines. Roads that are not suitable for large vehicles, occupants in the area are at risk of turbine collapse, noise pollution, seasonal wildlife impact etc. Local roads and infrastructure cannot be allowed to be destroyed in the construction of turbine developments.

· Consideration must be given to towers and cabling infrastructure that will 'railroad' through the county and Scartaglin region. They will not be in keeping with its surroundings and would seriously injure the amenity of the area.

· The proximity of turbines to boundaries should be a minimum of ten times the blade tip height, as is common in many countries. The development plan must recognise the scale increase of a modern turbine since 2006, where modern turbines are now reaching heights of 200m blade tip height.

· Kerry has sacrificed enough for the national renewable energy target. Kerry's land mass of 6.8% currently contributes 18%-22% of national wind turbine energy. For example, Kerry contributes 609MW and Galway contributes 326MW (8.6% land mass), Clare 152MW (4.9% land mass), Limerick 199MW (3.9% land mass). Those three counties combined barely contribute (68MW (10%) in the difference) more than Kerry. The plan must consider the sacrifice imposed on residents.

· The county plan must consider the economic and population changes of large developments within residential areas. The county development plan must also consider impact to rented housing. It is more difficult to rent a house with additional construction traffic and residential development and habitation in the region of Scartaglin would disintegrate massively due to the visual and noise impact of turbines.

· The industrial wind turbine is too big and too close to residential areas within the Scartaglin region to be considered viable. These regions should be excluded for prospective zoning for open consideration to wind farm development within the Kerry County Development Plan 2022 - 2028.

Signature:

Patrick Green

Date:

2/2/22

As well as the Hen Harrier, Barna Bog provides an important habitat for several other species of conservation interest including the liverwort species Pallavicinia lyellii, a Flora Protection Order (2015) Plant (Rory Hodds pers. comm.). There is also suitable habitat for the butterfly species Marsh Fritillary Euphydryas aurinia, which is protected under Annex II of the Habitats Directive (Barron, 2020).

The destruction of Flora and Fauna to the Scartaglin region will be immense. The County Development Plan must take action to protect the flora and fauna of the region and provide public services to record the wildlife affected. Killarney is part of the UNESCO biosphere reserve and the county development plan is an immediate opportunity to show progress in this regard.

The destruction of water and carbon reservoirs will also be detrimental to the locality. The development plan must take action to protect the bogs and waterways of Kerry. The Brown Flesk River (A tributary to the Flesk River) runs through the Knockeenahone region. The Flesk River is a Special Area of Conservation for the Freshwater Pearl Mussel. The Blackwater River is adjacent to all the regions highlighted for wind farm zoning in the Scartaglin region. The Blackwater River is also a Special Area of Conservation for the Freshwater Pearl Mussel. Knockeenahone, Barna and Knockrour regions are all directly located within a 1km radius of Brown Flesk River and within 5km of the Blackwater River and should be excluded from inclusion in any open consideration for wind farm development zone.

Consideration must be given to the increased risk posed by the construction of large turbines. Roads that are not suitable for large vehicles, occupants in the area are at risk of turbine collapse, noise pollution, seasonal wildlife impact etc. Local roads and infrastructure cannot be allowed to be destroyed in the construction of turbine developments.

Consideration must be given to towers and cabling infrastructure that will 'railroad' through the county and Scartaglin region. They will not be in keeping with its surroundings and would seriously injure the amenity of the area.

The proximity of turbines to boundaries should be a minimum of ten times the blade tip height, as is common in many countries. The development plan must recognise the scale increase of a modern turbine since 2006, where modern turbines are now reaching heights of 200m blade tip height.

Kerry has sacrificed enough for the national renewable energy target. Kerry's land mass of 6.8% currently contributes 18%-22% of national wind turbine energy. For example, Kerry contributes 609MW and Galway contributes 326MW (8.6% land mass), Clare 152MW (4.9% land mass), Limerick 199MW (3.9% land mass). Those three counties combined barely contribute (68MW (10%) in the difference) more than Kerry. The plan must consider the sacrifice imposed on residents.

The county plan must consider the economic and population changes of large developments within residential areas. The county development plan must also consider impact to rented housing. It is more difficult to rent a house with additional construction traffic and residential development and habitation in the region of Scartaglin would disintegrate massively due to the visual and noise impact of turbines.

The industrial wind turbine is too big and too close to residential areas within the Scartaglin region to be considered viable. These regions should be excluded for prospective zoning for open consideration to wind farm development within the Kerry County Development Plan 2022 - 2028.

Signature: *Maureen Brown*

Date: 3/2/2022

As well as the Hen Harrier, Barna Bog provides an important habitat for several other species of conservation interest including the liverwort species Pallavicinia lyellii, a Flora Protection Order (2015) Plant (Rory Hodds pers. comm.). There is also suitable habitat for the butterfly species Marsh Fritillary Euphydryas aurinia, which is protected under Annex II of the Habitats Directive (Barron, 2020).

The destruction of Flora and Fauna to the Scartaglin region will be immense. The County Development Plan must take action to protect the flora and fauna of the region and provide public services to record the wildlife affected. Killarney is part of the UNESCO biosphere reserve and the county development plan is an immediate opportunity to show progress in this regard.

The destruction of water and carbon reservoirs will also be detrimental to the locality. The development plan must take action to protect the bogs and waterways of Kerry. The Brown Flesk River (A tributary to the Flesk River) runs through the Knockeenahone region. The Flesk River is a Special Area of Conservation for the Freshwater Pearl Mussel. The Blackwater River is adjacent to all the regions highlighted for wind farm zoning in the Scartaglin region. The Blackwater River is also a Special Area of Conservation for the Freshwater Pearl Mussel. Knockeenahone, Barna and Knockrour regions are all directly located within a 1km radius of Brown Flesk River and within 5km of the Blackwater River and should be excluded from inclusion in any open consideration for wind farm development zone.

Consideration must be given to the increased risk posed by the construction of large turbines. Roads that are not suitable for large vehicles, occupants in the area are at risk of turbine collapse, noise pollution, seasonal wildlife impact etc. Local roads and infrastructure cannot be allowed to be destroyed in the construction of turbine developments.

Consideration must be given to towers and cabling infrastructure that will 'railroad' through the county and Scartaglin region. They will not be in keeping with its surroundings and would seriously injure the amenity of the area.

The proximity of turbines to boundaries should be a minimum of ten times the blade tip height, as is common in many countries. The development plan must recognise the scale increase of a modern turbine since 2006, where modern turbines are now reaching heights of 200m blade tip height.

Kerry has sacrificed enough for the national renewable energy target. Kerry's land mass of 6.8% currently contributes 18%-22% of national wind turbine energy. For example, Kerry contributes 609MW and Galway contributes 326MW (8.6% land mass), Clare 152MW (4.9% land mass), Limerick 199MW (3.9% land mass). Those three counties combined barely contribute (68MW (10%) in the difference) more than Kerry. The plan must consider the sacrifice imposed on residents.

The county plan must consider the economic and population changes of large developments within residential areas. The county development plan must also consider impact to rented housing. It is more difficult to rent a house with additional construction traffic and residential development and habitation in the region of Scartaglin would disintegrate massively due to the visual and noise impact of turbines.

The industrial wind turbine is too big and too close to residential areas within the Scartaglin region to be considered viable. These regions should be excluded for prospective zoning for open consideration to wind farm development within the Kerry County Development Plan 2022 - 2028.

Signature: Tim Green

Date: 3/2/2022

As well as the Hen Harrier, Barna Bog provides an important habitat for several other species of conservation interest including the liverwort species *Pallavicinia lyellii*, a Flora Protection Order (2015) Plant (Rory Hodds pers. comm.). There is also suitable habitat for the butterfly species Marsh Fritillary *Euphydryas aurinia*, which is protected under Annex II of the Habitats Directive (Barron, 2020).

The destruction of Flora and Fauna to the Scartaglin region will be immense. The County Development Plan must take action to protect the flora and fauna of the region and provide public services to record the wildlife affected. Killarney is part of the UNESCO biosphere reserve and the county development plan is an immediate opportunity to show progress in this regard.

The destruction of water and carbon reservoirs will also be detrimental to the locality. The development plan must take action to protect the bogs and waterways of Kerry. The Brown Flesk River (A tributary to the Flesk River) runs through the Knockeenahone region. The Flesk River is a Special Area of Conservation for the Freshwater Pearl Mussel. The Blackwater River is adjacent to all the regions highlighted for wind farm zoning in the Scartaglin region. The Blackwater River is also a Special Area of Conservation for the Freshwater Pearl Mussel. Knockeenahone, Barna and Knockrour regions are all directly located within a 1km radius of Brown Flesk River and within 5km of the Blackwater River and should be excluded from inclusion in any open consideration for wind farm development zone.

Consideration must be given to the increased risk posed by the construction of large turbines. Roads that are not suitable for large vehicles, occupants in the area are at risk of turbine collapse, noise pollution, seasonal wildlife impact etc. Local roads and infrastructure cannot be allowed to be destroyed in the construction of turbine developments.

Consideration must be given to towers and cabling infrastructure that will 'railroad' through the county and Scartaglin region. They will not be in keeping with its surroundings and would seriously injure the amenity of the area.

The proximity of turbines to boundaries should be a minimum of ten times the blade tip height, as is common in many countries. The development plan must recognise the scale increase of a modern turbine since 2006, where modern turbines are now reaching heights of 200m blade tip height.

Kerry has sacrificed enough for the national renewable energy target. Kerry's land mass of 6.8% currently contributes 18%-22% of national wind turbine energy. For example, Kerry contributes 609MW and Galway contributes 326MW (8.6% land mass), Clare 152MW (4.9% land mass), Limerick 199MW (3.9% land mass). Those three counties combined barely contribute (68MW (10%) in the difference) more than Kerry. The plan must consider the sacrifice imposed on residents.

The county plan must consider the economic and population changes of large developments within residential areas. The county development plan must also consider impact to rented housing. It is more difficult to rent a house with additional construction traffic and residential development and habitation in the region of Scartaglin would disintegrate massively due to the visual and noise impact of turbines.

The industrial wind turbine is too big and too close to residential areas within the Scartaglin region to be considered viable. These regions should be excluded for prospective zoning for open consideration to wind farm development within the Kerry County Development Plan 2022 - 2028.

Signature: Denise Carroll

Date: 9/2/22

As well as the Hen Harrier, Barna Bog provides an important habitat for several other species of conservation interest including the liverwort species *Pallavicinia lyellii*, a Flora Protection Order (2015) Plant (Rory Hodds pers. comm.). There is also suitable habitat for the butterfly species Marsh Fritillary *Euphydryas aurinia*, which is protected under Annex II of the Habitats Directive (Barron, 2020).

The destruction of Flora and Fauna to the Scartaglin region will be immense. The County Development Plan must take action to protect the flora and fauna of the region and provide public services to record the wildlife affected. Killarney is part of the UNESCO biosphere reserve and the county development plan is an immediate opportunity to show progress in this regard.

The destruction of water and carbon reservoirs will also be detrimental to the locality. The development plan must take action to protect the bogs and waterways of Kerry. The Brown Flesk River (A tributary to the Flesk River) runs through the Knockeenahone region. The Flesk River is a Special Area of Conservation for the Freshwater Pearl Mussel. The Blackwater River is adjacent to all the regions highlighted for wind farm zoning in the Scartaglin region. The Blackwater River is also a Special Area of Conservation for the Freshwater Pearl Mussel. Knockeenahone, Barna and Knockrour regions are all directly located within a 1km radius of Brown Flesk River and within 5km of the Blackwater River and should be excluded from inclusion in any open consideration for wind farm development zone.

Consideration must be given to the increased risk posed by the construction of large turbines. Roads that are not suitable for large vehicles, occupants in the area are at risk of turbine collapse, noise pollution, seasonal wildlife impact etc. Local roads and infrastructure cannot be allowed to be destroyed in the construction of turbine developments.

Consideration must be given to towers and cabling infrastructure that will 'railroad' through the county and Scartaglin region. They will not be in keeping with its surroundings and would seriously injure the amenity of the area.

The proximity of turbines to boundaries should be a minimum of ten times the blade tip height, as is common in many countries. The development plan must recognise the scale increase of a modern turbine since 2006, where modern turbines are now reaching heights of 200m blade tip height.

Kerry has sacrificed enough for the national renewable energy target. Kerry's land mass of 6.8% currently contributes 18%-22% of national wind turbine energy. For example, Kerry contributes 609MW and Galway contributes 326MW (8.6% land mass), Clare 152MW (4.9% land mass), Limerick 199MW (3.9% land mass). Those three counties combined barely contribute (68MW (10% in the difference) more than Kerry. The plan must consider the sacrifice imposed on residents.

The county plan must consider the economic and population changes of large developments within residential areas. The county development plan must also consider impact to rented housing. It is more difficult to rent a house with additional construction traffic and residential development and habitation in the region of Scartaglin would disintegrate massively due to the visual and noise impact of turbines.

The industrial wind turbine is too big and too close to residential areas within the Scartaglin region to be considered viable. These regions should be excluded for prospective zoning for open consideration to wind farm development within the Kerry County Development Plan 2022 - 2028.

Signature: _____

Niall O'Connell

Date: _____

09/02/22

· As well as the Hen Harrier, Barna Bog provides an important habitat for several other species of conservation interest including the liverwort species *Pallavicinia lyellii*, a Flora Protection Order (2015) Plant (*Rory Hodds pers. comm.*). There is also suitable habitat for the butterfly species Marsh Fritillary *Euphydryas aurinia*, which is protected under Annex II of the Habitats Directive (Barron, 2020).

· The destruction of **Flora and Fauna** to the Scartaglin region will be immense. The County Development Plan must take action to protect the flora and fauna of the region and provide public services to record the wildlife affected. Killarney is part of the UNESCO biosphere reserve and the county development plan is an immediate opportunity to show progress in this regard.

· The destruction of water and carbon reservoirs will also be detrimental to the locality. The development plan must take action to protect the bogs and waterways of Kerry. The Brown Flesk River (A tributary to the Flesk River) runs through the Knockeenahone region. The Flesk River is a Special Area of Conservation for the Freshwater Pearl Mussel. The Blackwater River is adjacent to all the regions highlighted for wind farm zoning in the Scartaglin region. The Blackwater River is also a Special Area of Conservation for the Freshwater Pearl Mussel. Knockeenahone, Barna and Knockrour regions are all directly located within a 1km radius of Brown Flesk River and within 5km of the Blackwater River and should be excluded from inclusion in any open consideration for wind farm development zone.

· Consideration must be given to the increased risk posed by the construction of large turbines. Roads that are not suitable for large vehicles, occupants in the area are at risk of turbine collapse, noise pollution, seasonal wildlife impact etc. Local roads and infrastructure cannot be allowed to be destroyed in the construction of turbine developments.

· Consideration must be given to towers and cabling infrastructure that will 'railroad' through the county and Scartaglin region. They will not be in keeping with its surroundings and would seriously injure the amenity of the area.

· The proximity of turbines to boundaries should be a minimum of ten times the blade tip height, as is common in many countries. The development plan must recognise the scale increase of a modern turbine since 2006, where modern turbines are now reaching heights of 200m blade tip height.

· Kerry has sacrificed enough for the national renewable energy target. Kerry's land mass of 6.8% currently contributes 18%-22% of national wind turbine energy. For example, Kerry contributes 609MW and Galway contributes 326MW (8.6% land mass), Clare 152MW (4.9% land mass), Limerick 199MW (3.9% land mass). Those three counties combined barely contribute (68MW (10% in the difference) more than Kerry. The plan must consider the sacrifice imposed on residents.

· The county plan must consider the economic and population changes of large developments within residential areas. The county development plan must also consider impact to rented housing. It is more difficult to rent a house with additional construction traffic and residential development and habitation in the region of Scartaglin would disintegrate massively due to the visual and noise impact of turbines.

· The industrial wind turbine is too big and too close to residential areas within the Scartaglin region to be considered viable. These regions should be excluded for prospective zoning for open consideration to wind farm development within the Kerry County Development Plan 2022 - 2028.

Signature:

C. Moore.

Date:

9/2/22.

· As well as the Hen Harrier, Barna Bog provides an important habitat for several other species of conservation interest including the liverwort species *Pallavicinia lyellii*, a Flora Protection Order (2015) Plant (Rory Hodds pers. comm.). There is also suitable habitat for the butterfly species Marsh Fritillary *Euphydryas aurinia*, which is protected under Annex II of the Habitats Directive (Barron, 2020).

· The destruction of **Flora and Fauna** to the Scartaglin region will be immense. The County Development Plan must take action to protect the flora and fauna of the region and provide public services to record the wildlife affected. Killarney is part of the UNESCO biosphere reserve and the county development plan is an immediate opportunity to show progress in this regard.

· The destruction of water and carbon reservoirs will also be detrimental to the locality. The development plan must take action to protect the bogs and waterways of Kerry. The Brown Flesk River (A tributary to the Flesk River) runs through the Knockeenahone region. The Flesk River is a Special Area of Conservation for the Freshwater Pearl Mussel. The Blackwater River is adjacent to all the regions highlighted for wind farm zoning in the Scartaglin region. The Blackwater River is also a Special Area of Conservation for the Freshwater Pearl Mussel. Knockeenahone, Barna and Knockrour regions are all directly located within a 1km radius of Brown Flesk River and within 5km of the Blackwater River and should be excluded from inclusion in any open consideration for wind farm development zone.

· Consideration must be given to the increased risk posed by the construction of large turbines. Roads that are not suitable for large vehicles, occupants in the area are at risk of turbine collapse, noise pollution, seasonal wildlife impact etc. Local roads and infrastructure cannot be allowed to be destroyed in the construction of turbine developments.

· Consideration must be given to towers and cabling infrastructure that will 'railroad' through the county and Scartaglin region. They will not be in keeping with its surroundings and would seriously injure the amenity of the area.

· The proximity of turbines to boundaries should be a minimum of ten times the blade tip height, as is common in many countries. The development plan must recognise the scale increase of a modern turbine since 2006, where modern turbines are now reaching heights of 200m blade tip height.

· Kerry has sacrificed enough for the national renewable energy target. Kerry's land mass of 6.8% currently contributes 18%-22% of national wind turbine energy. For example, Kerry contributes 609MW and Galway contributes 326MW (8.6% land mass), Clare 152MW (4.9% land mass), Limerick 199MW (3.9% land mass). Those three counties combined barely contribute (68MW (10%) in the difference) more than Kerry. The plan must consider the sacrifice imposed on residents.

· The county plan must consider the economic and population changes of large developments within residential areas. The county development plan must also consider impact to rented housing. It is more difficult to rent a house with additional construction traffic and residential development and habitation in the region of Scartaglin would disintegrate massively due to the visual and noise impact of turbines.

· The industrial wind turbine is too big and too close to residential areas within the Scartaglin region to be considered viable. These regions should be excluded for prospective zoning for open consideration to wind farm development within the Kerry County Development Plan 2022 - 2028.

Signature: _____

Selina O'Grady

Date: _____

9-2-22

1-458 ~~1488~~

· As well as the Hen Harrier, Barna Bog provides an important habitat for several other species of conservation interest including the liverwort species Pallavicinia Iyellii, a Flora Protection Order (2015) Plant (Rory Hodds pers. comm.). There is also suitable habitat for the butterfly species Marsh Fritillary *Euphydryas aurinia*, which is protected under Annex II of the Habitats Directive (Barron, 2020).

· The destruction of Flora and Fauna to the Scartaglin region will be immense. The County Development Plan must take action to protect the flora and fauna of the region and provide public services to record the wildlife affected. Killarney is part of the UNESCO biosphere reserve and the county development plan is an immediate opportunity to show progress in this regard.

· The destruction of water and carbon reservoirs will also be detrimental to the locality. The development plan must take action to protect the bogs and waterways of Kerry. The Brown Flesk River (A tributary to the Flesk River) runs through the Knockeenahone region. The Flesk River is a Special Area of Conservation for the Freshwater Pearl Mussel. The Blackwater River is adjacent to all the regions highlighted for wind farm zoning in the Scartaglin region. The Blackwater River is also a Special Area of Conservation for the Freshwater Pearl Mussel. Knockeenahone, Barna and Knockrour regions are all directly located within a 1km radius of Brown Flesk River and within 5km of the Blackwater River and should be excluded from inclusion in any open consideration for wind farm development zone.

· Consideration must be given to the increased risk posed by the construction of large turbines. Roads that are not suitable for large vehicles, occupants in the area are at risk of turbine collapse, noise pollution, seasonal wildlife impact etc. Local roads and infrastructure cannot be allowed to be destroyed in the construction of turbine developments.

· Consideration must be given to towers and cabling infrastructure that will 'railroad' through the county and Scartaglin region. They will not be in keeping with its surroundings and would seriously injure the amenity of the area.


· The proximity of turbines to boundaries should be a minimum of ten times the blade tip height, as is common in many countries. The development plan must recognise the scale increase of a modern turbine since 2006, where modern turbines are now reaching heights of 200m blade tip height.

· Kerry has sacrificed enough for the national renewable energy target. Kerry's land mass of 6.8% currently contributes 18%-22% of national wind turbine energy. For example, Kerry contributes 609MW and Galway contributes 326MW (8.6% land mass), Clare 152MW (4.9% land mass), Limerick 199MW (3.9% land mass). Those three counties combined barely contribute (68MW (10%) in the difference) more than Kerry. The plan must consider the sacrifice imposed on residents.

· The county plan must consider the economic and population changes of large developments within residential areas. The county development plan must also consider impact to rented housing. It is more difficult to rent a house with additional construction traffic and residential development and habitation in the region of Scartaglin would disintegrate massively due to the visual and noise impact of turbines.

· The industrial wind turbine is too big and too close to residential areas within the Scartaglin region to be considered viable. These regions should be excluded for prospective zoning for open consideration to wind farm development within the Kerry County Development Plan 2022 - 2028.

Signature: _____



Date: _____

15/2/22

As well as the Hen Harrier, Barna Bog provides an important habitat for several other species of conservation interest including the liverwort species Pallavicinia lyellii, a Flora Protection Order (2015) Plant (Rory Hodds pers. comm.). There is also suitable habitat for the butterfly species Marsh Fritillary Euphydryas aurinia, which is protected under Annex II of the Habitats Directive (Barron, 2020).

The destruction of Flora and Fauna to the Scartaglin region will be immense. The County Development Plan must take action to protect the flora and fauna of the region and provide public services to record the wildlife affected. Killarney is part of the UNESCO biosphere reserve and the county development plan is an immediate opportunity to show progress in this regard.

The destruction of water and carbon reservoirs will also be detrimental to the locality. The development plan must take action to protect the bogs and waterways of Kerry. The Brown Flesk River (A tributary to the Flesk River) runs through the Knockeenahone region. The Flesk River is a Special Area of Conservation for the Freshwater Pearl Mussel. The Blackwater River is adjacent to all the regions highlighted for wind farm zoning in the Scartaglin region. The Blackwater River is also a Special Area of Conservation for the Freshwater Pearl Mussel. Knockeenahone, Barna and Knockrour regions are all directly located within a 1km radius of Brown Flesk River and within 5km of the Blackwater River and should be excluded from inclusion in any open consideration for wind farm development zone.

Consideration must be given to the increased risk posed by the construction of large turbines. Roads that are not suitable for large vehicles, occupants in the area are at risk of turbine collapse, noise pollution, seasonal wildlife impact etc. Local roads and infrastructure cannot be allowed to be destroyed in the construction of turbine developments.

Consideration must be given to towers and cabling infrastructure that will 'railroad' through the county and Scartaglin region. They will not be in keeping with its surroundings and would seriously injure the amenity of the area.

The proximity of turbines to boundaries should be a minimum of ten times the blade tip height, as is common in many countries. The development plan must recognise the scale increase of a modern turbine since 2006, where modern turbines are now reaching heights of 200m blade tip height.

Kerry has sacrificed enough for the national renewable energy target. Kerry's land mass of 6.8% currently contributes 18%-22% of national wind turbine energy. For example, Kerry contributes 609MW and Galway contributes 326MW (8.6% land mass), Clare 152MW (4.9% land mass), Limerick 199MW (3.9% land mass). Those three counties combined barely contribute (68MW (10%) in the difference) more than Kerry. The plan must consider the sacrifice imposed on residents.

The county plan must consider the economic and population changes of large developments within residential areas. The county development plan must also consider impact to rented housing. It is more difficult to rent a house with additional construction traffic and residential development and habitation in the region of Scartaglin would disintegrate massively due to the visual and noise impact of turbines.

The industrial wind turbine is too big and too close to residential areas within the Scartaglin region to be considered viable. These regions should be excluded for prospective zoning for open consideration to wind farm development within the Kerry County Development Plan 2022 - 2028.

Signature: Lenny Cronin

Date: 30/1/2022

· As well as the Hen Harrier, Barna Bog provides an important habitat for several other species of conservation interest including the liverwort species *Pallavicinia lyellii*, a Flora Protection Order (2015) Plant (Rory Hodds pers. comm.). There is also suitable habitat for the butterfly species Marsh Fritillary *Euphydryas aurinia*, which is protected under Annex II of the Habitats Directive (Barron, 2020).

· The destruction of Flora and Fauna to the Scartaglin region will be immense. The County Development Plan must take action to protect the flora and fauna of the region and provide public services to record the wildlife affected. Killarney is part of the UNESCO biosphere reserve and the county development plan is an immediate opportunity to show progress in this regard.

· The destruction of water and carbon reservoirs will also be detrimental to the locality. The development plan must take action to protect the bogs and waterways of Kerry. The Brown Flesk River (A tributary to the Flesk River) runs through the Knockeenahone region. The Flesk River is a Special Area of Conservation for the Freshwater Pearl Mussel. The Blackwater River is adjacent to all the regions highlighted for wind farm zoning in the Scartaglin region. The Blackwater River is also a Special Area of Conservation for the Freshwater Pearl Mussel. Knockeenahone, Barna and Knockrour regions are all directly located within a 1km radius of Brown Flesk River and within 5km of the Blackwater River and should be excluded from inclusion in any open consideration for wind farm development zone.

· Consideration must be given to the increased risk posed by the construction of large turbines. Roads that are not suitable for large vehicles, occupants in the area are at risk of turbine collapse, noise pollution, seasonal wildlife impact etc. Local roads and infrastructure cannot be allowed to be destroyed in the construction of turbine developments.

· Consideration must be given to towers and cabling infrastructure that will 'railroad' through the county and Scartaglin region. They will not be in keeping with its surroundings and would seriously injure the amenity of the area.

· The proximity of turbines to boundaries should be a minimum of ten times the blade tip height, as is common in many countries. The development plan must recognise the scale increase of a modern turbine since 2006, where modern turbines are now reaching heights of 200m blade tip height.

· Kerry has sacrificed enough for the national renewable energy target. Kerry's land mass of 6.8% currently contributes 18%-22% of national wind turbine energy. For example, Kerry contributes 609MW and Galway contributes 326MW (8.6% land mass), Clare 152MW (4.9% land mass), Limerick 199MW (3.9% land mass). Those three counties combined barely contribute (68MW (10%) in the difference) more than Kerry. The plan must consider the sacrifice imposed on residents.

· The county plan must consider the economic and population changes of large developments within residential areas. The county development plan must also consider impact to rented housing. It is more difficult to rent a house with additional construction traffic and residential development and habitation in the region of Scartaglin would disintegrate massively due to the visual and noise impact of turbines.

· The industrial wind turbine is too big and too close to residential areas within the Scartaglin region to be considered viable. These regions should be excluded for prospective zoning for open consideration to wind farm development within the Kerry County Development Plan 2022 - 2028.

Signature: _____ Mary Cremin

Date: _____ 30/1/2022

As well as the Hen Harrier, Barna Bog provides an important habitat for several other species of conservation interest including the liverwort species *Pallavicinia lyellii*, a Flora Protection Order (2015) Plant (Rory Hodds pers. comm.). There is also suitable habitat for the butterfly species Marsh Fritillary *Euphydryas aurinia*, which is protected under Annex II of the Habitats Directive (Barron, 2020).

The destruction of Flora and Fauna to the Scartaglin region will be immense. The County Development Plan must take action to protect the flora and fauna of the region and provide public services to record the wildlife affected. Killarney is part of the UNESCO biosphere reserve and the county development plan is an immediate opportunity to show progress in this regard.

The destruction of water and carbon reservoirs will also be detrimental to the locality. The development plan must take action to protect the bogs and waterways of Kerry. The Brown Flesk River (A tributary to the Flesk River) runs through the Knockeenahone region. The Flesk River is a Special Area of Conservation for the Freshwater Pearl Mussel. The Blackwater River is adjacent to all the regions highlighted for wind farm zoning in the Scartaglin region. The Blackwater River is also a Special Area of Conservation for the Freshwater Pearl Mussel. Knockeenahone, Barna and Knockrour regions are all directly located within a 1km radius of Brown Flesk River and within 5km of the Blackwater River and should be excluded from inclusion in any open consideration for wind farm development zone.

Consideration must be given to the increased risk posed by the construction of large turbines. Roads that are not suitable for large vehicles, occupants in the area are at risk of turbine collapse, noise pollution, seasonal wildlife impact etc. Local roads and infrastructure cannot be allowed to be destroyed in the construction of turbine developments.

Consideration must be given to towers and cabling infrastructure that will 'railroad' through the county and Scartaglin region. They will not be in keeping with its surroundings and would seriously injure the amenity of the area.

The proximity of turbines to boundaries should be a minimum of ten times the blade tip height, as is common in many countries. The development plan must recognise the scale increase of a modern turbine since 2006, where modern turbines are now reaching heights of 200m blade tip height.

Kerry has sacrificed enough for the national renewable energy target. Kerry's land mass of 6.8% currently contributes 18%-22% of national wind turbine energy. For example, Kerry contributes 609MW and Galway contributes 326MW (8.6% land mass), Clare 152MW (4.9% land mass), Limerick 199MW (3.9% land mass). Those three counties combined barely contribute (68MW (10%) in the difference) more than Kerry. The plan must consider the sacrifice imposed on residents.

The county plan must consider the economic and population changes of large developments within residential areas. The county development plan must also consider impact to rented housing. It is more difficult to rent a house with additional construction traffic and residential development and habitation in the region of Scartaglin would disintegrate massively due to the visual and noise impact of turbines.

The industrial wind turbine is too big and too close to residential areas within the Scartaglin region to be considered viable. These regions should be excluded for prospective zoning for open consideration to wind farm development within the Kerry County Development Plan 2022 - 2028.

Signature: Brenda Quinn

Date: 31-1-2022

· As well as the Hen Harrier, Barna Bog provides an important habitat for several other species of conservation interest including the liverwort species *Pallavicinia lyellii*, a Flora Protection Order (2015) Plant (Rory Hodds pers. comm.). There is also suitable habitat for the butterfly species Marsh Fritillary *Euphydryas aurinia*, which is protected under Annex II of the Habitats Directive (Barron, 2020).

· The destruction of Flora and Fauna to the Scartaglin region will be immense. The County Development Plan must take action to protect the flora and fauna of the region and provide public services to record the wildlife affected. Killarney is part of the UNESCO biosphere reserve and the county development plan is an immediate opportunity to show progress in this regard.

· The destruction of water and carbon reservoirs will also be detrimental to the locality. The development plan must take action to protect the bogs and waterways of Kerry. The Brown Flesk River (A tributary to the Flesk River) runs through the Knockeenahone region. The Flesk River is a Special Area of Conservation for the Freshwater Pearl Mussel. The Blackwater River is adjacent to all the regions highlighted for wind farm zoning in the Scartaglin region. The Blackwater River is also a Special Area of Conservation for the Freshwater Pearl Mussel. Knockeenahone, Barna and Knockrour regions are all directly located within a 1km radius of Brown Flesk River and within 5km of the Blackwater River and should be excluded from inclusion in any open consideration for wind farm development zone.

· Consideration must be given to the increased risk posed by the construction of large turbines. Roads that are not suitable for large vehicles, occupants in the area are at risk of turbine collapse, noise pollution, seasonal wildlife impact etc. Local roads and infrastructure cannot be allowed to be destroyed in the construction of turbine developments.

· Consideration must be given to towers and cabling infrastructure that will 'railroad' through the county and Scartaglin region. They will not be in keeping with its surroundings and would seriously injure the amenity of the area.

· The proximity of turbines to boundaries should be a minimum of ten times the blade tip height, as is common in many countries. The development plan must recognise the scale increase of a modern turbine since 2006, where modern turbines are now reaching heights of 200m blade tip height.

· Kerry has sacrificed enough for the national renewable energy target. Kerry's land mass of 6.8% currently contributes 18%-22% of national wind turbine energy. For example, Kerry contributes 609MW and Galway contributes 326MW (8.6% land mass), Clare 152MW (4.9% land mass), Limerick 199MW (3.9% land mass). Those three counties combined barely contribute (68MW (10%) in the difference) more than Kerry. The plan must consider the sacrifice imposed on residents.

· The county plan must consider the economic and population changes of large developments within residential areas. The county development plan must also consider impact to rented housing. It is more difficult to rent a house with additional construction traffic and residential development and habitation in the region of Scartaglin would disintegrate massively due to the visual and noise impact of turbines.

· The industrial wind turbine is too big and too close to residential areas within the Scartaglin region to be considered viable. These regions should be excluded for prospective zoning for open consideration to wind farm development within the Kerry County Development Plan 2022 - 2028.

Signature:

Ashley Keeney

Date:

30/01/22

As well as the Hen Harrier, Barna Bog provides an important habitat for several other species of conservation interest including the liverwort species Pallavicinia lyellii, a Flora Protection Order (2015) Plant (Rory Hodds pers. comm.). There is also suitable habitat for the butterfly species Marsh Fritillary Euphydryas aurinia, which is protected under Annex II of the Habitats Directive (Barron, 2020).

The destruction of Flora and Fauna to the Scartaglin region will be immense. The County Development Plan must take action to protect the flora and fauna of the region and provide public services to record the wildlife affected. Killarney is part of the UNESCO biosphere reserve and the county development plan is an immediate opportunity to show progress in this regard.

The destruction of water and carbon reservoirs will also be detrimental to the locality. The development plan must take action to protect the bogs and waterways of Kerry. The Brown Flesk River (A tributary to the Flesk River) runs through the Knockeenahone region. The Flesk River is a Special Area of Conservation for the Freshwater Pearl Mussel. The Blackwater River is adjacent to all the regions highlighted for wind farm zoning in the Scartaglin region. The Blackwater River is also a Special Area of Conservation for the Freshwater Pearl Mussel. Knockeenahone, Barna and Knockrour regions are all directly located within a 1km radius of Brown Flesk River and within 5km of the Blackwater River and should be excluded from inclusion in any open consideration for wind farm development zone.

Consideration must be given to the increased risk posed by the construction of large turbines. Roads that are not suitable for large vehicles, occupants in the area are at risk of turbine collapse, noise pollution, seasonal wildlife impact etc. Local roads and infrastructure cannot be allowed to be destroyed in the construction of turbine developments.

Consideration must be given to towers and cabling infrastructure that will 'railroad' through the county and Scartaglin region. They will not be in keeping with its surroundings and would seriously injure the amenity of the area.

The proximity of turbines to boundaries should be a minimum of ten times the blade tip height, as is common in many countries. The development plan must recognise the scale increase of a modern turbine since 2006, where modern turbines are now reaching heights of 200m blade tip height.

Kerry has sacrificed enough for the national renewable energy target. Kerry's land mass of 6.8% currently contributes 18%-22% of national wind turbine energy. For example, Kerry contributes 609MW and Galway contributes 326MW (8.6% land mass), Clare 152MW (4.9% land mass), Limerick 199MW (3.9% land mass). Those three counties combined barely contribute (68MW (10%) in the difference) more than Kerry. The plan must consider the sacrifice imposed on residents.

The county plan must consider the economic and population changes of large developments within residential areas. The county development plan must also consider impact to rented housing. It is more difficult to rent a house with additional construction traffic and residential development and habitation in the region of Scartaglin would disintegrate massively due to the visual and noise impact of turbines.

The industrial wind turbine is too big and too close to residential areas within the Scartaglin region to be considered viable. These regions should be excluded for prospective zoning for open consideration to wind farm development within the Kerry County Development Plan 2022 – 2028.

Signature:

Kyle Kennedy

Date:

06/02/2022

As well as the Hen Harrier, Barna Bog provides an important habitat for several other species of conservation interest including the liverwort species *Pallavicinia lyellii*, a Flora Protection Order (2015) Plant (Rory Hodds pers. comm.). There is also suitable habitat for the butterfly species Marsh Fritillary *Euphydryas aurinia*, which is protected under Annex II of the Habitats Directive (Barron, 2020).

The destruction of Flora and Fauna to the Scartaglin region will be immense. The County Development Plan must take action to protect the flora and fauna of the region and provide public services to record the wildlife affected. Killarney is part of the UNESCO biosphere reserve and the county development plan is an immediate opportunity to show progress in this regard.

The destruction of water and carbon reservoirs will also be detrimental to the locality. The development plan must take action to protect the bogs and waterways of Kerry. The Brown Flesk River (A tributary to the Flesk River) runs through the Knockeenahone region. The Flesk River is a Special Area of Conservation for the Freshwater Pearl Mussel. The Blackwater River is adjacent to all the regions highlighted for wind farm zoning in the Scartaglin region. The Blackwater River is also a Special Area of Conservation for the Freshwater Pearl Mussel. Knockeenahone, Barna and Knockrour regions are all directly located within a 1km radius of Brown Flesk River and within 5km of the Blackwater River and should be excluded from inclusion in any open consideration for wind farm development zone.

Consideration must be given to the increased risk posed by the construction of large turbines. Roads that are not suitable for large vehicles, occupants in the area are at risk of turbine collapse, noise pollution, seasonal wildlife impact etc. Local roads and infrastructure cannot be allowed to be destroyed in the construction of turbine developments.

Consideration must be given to towers and cabling infrastructure that will 'railroad' through the county and Scartaglin region. They will not be in keeping with its surroundings and would seriously injure the amenity of the area.

The proximity of turbines to boundaries should be a minimum of ten times the blade tip height, as is common in many countries. The development plan must recognise the scale increase of a modern turbine since 2006, where modern turbines are now reaching heights of 200m blade tip height.

Kerry has sacrificed enough for the national renewable energy target. Kerry's land mass of 6.8% currently contributes 18%-22% of national wind turbine energy. For example, Kerry contributes 609MW and Galway contributes 326MW (8.6% land mass), Clare 152MW (4.9% land mass), Limerick 199MW (3.9% land mass). Those three counties combined barely contribute (68MW (10%) in the difference) more than Kerry. The plan must consider the sacrifice imposed on residents.

The county plan must consider the economic and population changes of large developments within residential areas. The county development plan must also consider impact to rented housing. It is more difficult to rent a house with additional construction traffic and residential development and habitation in the region of Scartaglin would disintegrate massively due to the visual and noise impact of turbines.

The industrial wind turbine is too big and too close to residential areas within the Scartaglin region to be considered viable. These regions should be excluded for prospective zoning for open consideration to wind farm development within the Kerry County Development Plan 2022 - 2028.

Signature: Eileen Mc Sweeney

Date: 8/2/22

As well as the Hen Harrier, Barna Bog provides an important habitat for several other species of conservation interest including the liverwort species Pallavicinia lyellii, a Flora Protection Order (2015) Plant (Rory Hodds pers. comm.). There is also suitable habitat for the butterfly species Marsh Fritillary Euphydryas aurinia, which is protected under Annex II of the Habitats Directive (Barron, 2020).

The destruction of Flora and Fauna to the Scartaglin region will be immense. The County Development Plan must take action to protect the flora and fauna of the region and provide public services to record the wildlife affected. Killarney is part of the UNESCO biosphere reserve and the county development plan is an immediate opportunity to show progress in this regard.

The destruction of water and carbon reservoirs will also be detrimental to the locality. The development plan must take action to protect the bogs and waterways of Kerry. The Brown Flesk River (A tributary to the Flesk River) runs through the Knockeenahone region. The Flesk River is a Special Area of Conservation for the Freshwater Pearl Mussel. The Blackwater River is adjacent to all the regions highlighted for wind farm zoning in the Scartaglin region. The Blackwater River is also a Special Area of Conservation for the Freshwater Pearl Mussel. Knockeenahone, Barna and Knockrour regions are all directly located within a 1km radius of Brown Flesk River and within 5km of the Blackwater River and should be excluded from inclusion in any open consideration for wind farm development zone.

Consideration must be given to the increased risk posed by the construction of large turbines. Roads that are not suitable for large vehicles, occupants in the area are at risk of turbine collapse, noise pollution, seasonal wildlife impact etc. Local roads and infrastructure cannot be allowed to be destroyed in the construction of turbine developments.

Consideration must be given to towers and cabling infrastructure that will 'railroad' through the county and Scartaglin region. They will not be in keeping with its surroundings and would seriously injure the amenity of the area.

The proximity of turbines to boundaries should be a minimum of ten times the blade tip height, as is common in many countries. The development plan must recognise the scale increase of a modern turbine since 2006, where modern turbines are now reaching heights of 200m blade tip height.

Kerry has sacrificed enough for the national renewable energy target. Kerry's land mass of 6.8% currently contributes 18%-22% of national wind turbine energy. For example, Kerry contributes 609MW and Galway contributes 326MW (8.6% land mass), Clare 152MW (4.9% land mass), Limerick 199MW (3.9% land mass). Those three counties combined barely contribute (68MW (10%) in the difference) more than Kerry. The plan must consider the sacrifice imposed on residents.

The county plan must consider the economic and population changes of large developments within residential areas. The county development plan must also consider impact to rented housing. It is more difficult to rent a house with additional construction traffic and residential development and habitation in the region of Scartaglin would disintegrate massively due to the visual and noise impact of turbines.

The industrial wind turbine is too big and too close to residential areas within the Scartaglin region to be considered viable. These regions should be excluded for prospective zoning for open consideration to wind farm development within the Kerry County Development Plan 2022 - 2028.

Signature: Donal M^c Sweeney.

Date: 8-2-2022.

As well as the Hen Harrier, Barna Bog provides an important habitat for several other species of conservation interest including the liverwort species *Pallavicinia Iyellii*, a Flora Protection Order (2015) Plant (Rory Hodds pers. comm.). There is also suitable habitat for the butterfly species Marsh Fritillary *Euphydryas aurinia*, which is protected under Annex II of the Habitats Directive (Barron, 2020).

The destruction of **Flora and Fauna** to the Scartaglin region will be immense. The County Development Plan must take action to protect the flora and fauna of the region and provide public services to record the wildlife affected. Killarney is part of the UNESCO biosphere reserve and the county development plan is an immediate opportunity to show progress in this regard.

The destruction of water and carbon reservoirs will also be detrimental to the locality. The development plan must take action to protect the bogs and waterways of Kerry. The Brown Flesk River (A tributary to the Flesk River) runs through the Knockeenahone region. **The Flesk River is a Special Area of Conservation for the Freshwater Pearl Mussel.** The Blackwater River is adjacent to all the regions highlighted for wind farm zoning in the Scartaglin region. **The Blackwater River is also a Special Area of Conservation for the Freshwater Pearl Mussel.** Knockeenahone, Barna and Knockrour regions are all directly located within a 1km radius of Brown Flesk River and within 5km of the Blackwater River and should be excluded from inclusion in any open consideration for wind farm development zone.

Consideration must be given to the increased risk posed by the construction of large turbines. Roads that are not suitable for large vehicles, occupants in the area are at risk of turbine collapse, noise pollution, seasonal wildlife impact etc. **Local roads and infrastructure cannot be allowed to be destroyed in the construction of turbine developments.**

Consideration must be given to towers and cabling infrastructure that will 'railroad' through the county and Scartaglin region. They will not be in keeping with its surroundings and would seriously injure the amenity of the area.

The proximity of turbines to boundaries should be a minimum of ten times the blade tip height, as is common in many countries. The development plan must recognise the scale increase of a modern turbine since 2006, where modern turbines are now reaching heights of 200m blade tip height.

Kerry has sacrificed enough for the national renewable energy target. **Kerry's land mass of 6.8% currently contributes 18%-22% of national wind turbine energy.** For example, Kerry contributes 609MW and Galway contributes 326MW (8.6% land mass), Clare 152MW (4.9% land mass), Limerick 199MW (3.9% land mass). Those three counties combined barely contribute (68MW (10%) in the difference) more than Kerry. The plan must consider the sacrifice imposed on residents.

The county plan must consider the economic and population changes of large developments within residential areas. The county development plan must also consider impact to rented housing. **It is more difficult to rent a house with additional construction traffic and residential development and habitation in the region of Scartaglin would disintegrate massively due to the visual and noise impact of turbines.**

The industrial wind turbine is **too big and too close** to residential areas within the Scartaglin region to be considered viable. These regions should be excluded for prospective zoning for open consideration to wind farm development within the Kerry County Development Plan 2022 – 2028.

Signature:

Lilish M Sweeney

Date:

8-1-2022

· As well as the Hen Harrier, Barna Bog provides an important habitat for several other species of conservation interest including the liverwort species *Pallavicinia lyellii*, a Flora Protection Order (2015) Plant (Rory Hodds pers. comm.). There is also suitable habitat for the butterfly species Marsh Fritillary *Euphydryas aurinia*, which is protected under Annex II of the Habitats Directive (Barron, 2020).

· The destruction of Flora and Fauna to the Scartaglin region will be immense. The County Development Plan must take action to protect the flora and fauna of the region and provide public services to record the wildlife affected. Killarney is part of the UNESCO biosphere reserve and the county development plan is an immediate opportunity to show progress in this regard.

· The destruction of water and carbon reservoirs will also be detrimental to the locality. The development plan must take action to protect the bogs and waterways of Kerry. The Brown Flesk River (A tributary to the Flesk River) runs through the Knockeenahone region. The Flesk River is a Special Area of Conservation for the Freshwater Pearl Mussel. The Blackwater River is adjacent to all the regions highlighted for wind farm zoning in the Scartaglin region. The Blackwater River is also a Special Area of Conservation for the Freshwater Pearl Mussel. Knockeenahone, Barna and Knockrour regions are all directly located within a 1km radius of Brown Flesk River and within 5km of the Blackwater River and should be excluded from inclusion in any open consideration for wind farm development zone.

· Consideration must be given to the increased risk posed by the construction of large turbines. Roads that are not suitable for large vehicles, occupants in the area are at risk of turbine collapse, noise pollution, seasonal wildlife impact etc. Local roads and infrastructure cannot be allowed to be destroyed in the construction of turbine developments.

· Consideration must be given to towers and cabling infrastructure that will 'railroad' through the county and Scartaglin region. They will not be in keeping with its surroundings and would seriously injure the amenity of the area.

· The proximity of turbines to boundaries should be a minimum of ten times the blade tip height, as is common in many countries. The development plan must recognise the scale increase of a modern turbine since 2006, where modern turbines are now reaching heights of 200m blade tip height.

· Kerry has sacrificed enough for the national renewable energy target. Kerry's land mass of 6.8% currently contributes 18%-22% of national wind turbine energy. For example, Kerry contributes 609MW and Galway contributes 326MW (8.6% land mass), Clare 152MW (4.9% land mass), Limerick 199MW (3.9% land mass). Those three counties combined barely contribute (68MW (10%) in the difference) more than Kerry. The plan must consider the sacrifice imposed on residents.

· The county plan must consider the economic and population changes of large developments within residential areas. The county development plan must also consider impact to rented housing. It is more difficult to rent a house with additional construction traffic and residential development and habitation in the region of Scartaglin would disintegrate massively due to the visual and noise impact of turbines.

· The industrial wind turbine is too big and too close to residential areas within the Scartaglin region to be considered viable. These regions should be excluded for prospective zoning for open consideration to wind farm development within the Kerry County Development Plan 2022 - 2028.

Signature: _____

Date: _____

· As well as the Hen Harrier, Barna Bog provides an important habitat for several other species of conservation interest including the liverwort species *Pallavicinia lyellii*, a Flora Protection Order (2015) Plant (Rory Hodds pers. comm.). There is also suitable habitat for the butterfly species Marsh Fritillary *Euphydryas aurinia*, which is protected under Annex II of the Habitats Directive (Barron, 2020).

· The destruction of Flora and Fauna to the Scartaglin region will be immense. The County Development Plan must take action to protect the flora and fauna of the region and provide public services to record the wildlife affected. Killarney is part of the UNESCO biosphere reserve and the county development plan is an immediate opportunity to show progress in this regard.

· The destruction of water and carbon reservoirs will also be detrimental to the locality. The development plan must take action to protect the bogs and waterways of Kerry. The Brown Flesk River (A tributary to the Flesk River) runs through the Knockeenahone region. The Flesk River is a Special Area of Conservation for the Freshwater Pearl Mussel. The Blackwater River is adjacent to all the regions highlighted for wind farm zoning in the Scartaglin region. The Blackwater River is also a Special Area of Conservation for the Freshwater Pearl Mussel. Knockeenahone, Barna and Knockrour regions are all directly located within a 1km radius of Brown Flesk River and within 5km of the Blackwater River and should be excluded from inclusion in any open consideration for wind farm development zone.

· Consideration must be given to the increased risk posed by the construction of large turbines. Roads that are not suitable for large vehicles, occupants in the area are at risk of turbine collapse, noise pollution, seasonal wildlife impact etc. Local roads and infrastructure cannot be allowed to be destroyed in the construction of turbine developments.

· Consideration must be given to towers and cabling infrastructure that will 'railroad' through the county and Scartaglin region. They will not be in keeping with its surroundings and would seriously injure the amenity of the area.

· The proximity of turbines to boundaries should be a minimum of ten times the blade tip height, as is common in many countries. The development plan must recognise the scale increase of a modern turbine since 2006, where modern turbines are now reaching heights of 200m blade tip height.

· Kerry has sacrificed enough for the national renewable energy target. Kerry's land mass of 6.8% currently contributes 18%-22% of national wind turbine energy. For example, Kerry contributes 609MW and Galway contributes 326MW (8.6% land mass), Clare 152MW (4.9% land mass), Limerick 199MW (3.9% land mass). Those three counties combined barely contribute (68MW (10%) in the difference) more than Kerry. The plan must consider the sacrifice imposed on residents.

· The county plan must consider the economic and population changes of large developments within residential areas. The county development plan must also consider impact to rented housing. It is more difficult to rent a house with additional construction traffic and residential development and habitation in the region of Scartaglin would disintegrate massively due to the visual and noise impact of turbines.

· The industrial wind turbine is too big and too close to residential areas within the Scartaglin region to be considered viable. These regions should be excluded for prospective zoning for open consideration to wind farm development within the Kerry County Development Plan 2022 - 2028.

Signature: Tom M. [unclear]

Date: 8-2-22

As well as the Hen Harrier, Barna Bog provides an important habitat for several other species of conservation interest including the liverwort species Pallavicinia lyellii, a Flora Protection Order (2015) Plant (Rory Hodds pers. comm.). There is also suitable habitat for the butterfly species Marsh Fritillary Euphydryas aurinia, which is protected under Annex II of the Habitats Directive (Barron, 2020).

The destruction of **Flora and Fauna** to the Scartaglin region will be immense. The County Development Plan must take action to protect the flora and fauna of the region and provide public services to record the wildlife affected. Killarney is part of the UNESCO biosphere reserve and the county development plan is an immediate opportunity to show progress in this regard.

The destruction of water and carbon reservoirs will also be detrimental to the locality. The development plan must take action to protect the bogs and waterways of Kerry. The Brown Flesk River (A tributary to the Flesk River) runs through the Knockeenahone region. The Flesk River is a Special Area of Conservation for the Freshwater Pearl Mussel. The Blackwater River is adjacent to all the regions highlighted for wind farm zoning in the Scartaglin region. The Blackwater River is also a Special Area of Conservation for the Freshwater Pearl Mussel. Knockeenahone, Barna and Knockrour regions are all directly located within a 1km radius of Brown Flesk River and within 5km of the Blackwater River and should be excluded from inclusion in any open consideration for wind farm development zone.

Consideration must be given to the increased risk posed by the construction of large turbines. Roads that are not suitable for large vehicles, occupants in the area are at risk of turbine collapse, noise pollution, seasonal wildlife impact etc. Local roads and infrastructure cannot be allowed to be destroyed in the construction of turbine developments.

Consideration must be given to towers and cabling infrastructure that will 'railroad' through the county and Scartaglin region. They will not be in keeping with its surroundings and would seriously injure the amenity of the area.

The proximity of turbines to boundaries should be a minimum of ten times the blade tip height, as is common in many countries. The development plan must recognise the scale increase of a modern turbine since 2006, where modern turbines are now reaching heights of 200m blade tip height.

Kerry has sacrificed enough for the national renewable energy target. Kerry's land mass of 6.8% currently contributes 18%-22% of national wind turbine energy. For example, Kerry contributes 609MW and Galway contributes 326MW (8.6% land mass), Clare 152MW (4.9% land mass), Limerick 199MW (3.9% land mass). Those three counties combined barely contribute (68MW (10%) in the difference) more than Kerry. The plan must consider the sacrifice imposed on residents.

The county plan must consider the economic and population changes of large developments within residential areas. The county development plan must also consider impact to rented housing. It is more difficult to rent a house with additional construction traffic and residential development and habitation in the region of Scartaglin would disintegrate massively due to the visual and noise impact of turbines.

The industrial wind turbine is too big and too close to residential areas within the Scartaglin region to be considered viable. These regions should be excluded for prospective zoning for open consideration to wind farm development within the Kerry County Development Plan 2022 - 2028.

Signature:

Shino Akers

Date:

8/2/22

As well as the Hen Harrier, Barna Bog provides an important habitat for several other species of conservation interest including the liverwort species Pallavicinia lyellii, a Flora Protection Order (2015) Plant (Rory Hodds pers. comm.). There is also suitable habitat for the butterfly species Marsh Fritillary Euphydryas aurinia, which is protected under Annex II of the Habitats Directive (Barron, 2020).

The destruction of Flora and Fauna to the Scartaglin region will be immense. The County Development Plan must take action to protect the flora and fauna of the region and provide public services to record the wildlife affected. Killarney is part of the UNESCO biosphere reserve and the county development plan is an immediate opportunity to show progress in this regard.

The destruction of water and carbon reservoirs will also be detrimental to the locality. The development plan must take action to protect the bogs and waterways of Kerry. The Brown Flesk River (A tributary to the Flesk River) runs through the Knockeenahone region. The Flesk River is a Special Area of Conservation for the Freshwater Pearl Mussel. The Blackwater River is adjacent to all the regions highlighted for wind farm zoning in the Scartaglin region. The Blackwater River is also a Special Area of Conservation for the Freshwater Pearl Mussel. Knockeenahone, Barna and Knockrour regions are all directly located within a 1km radius of Brown Flesk River and within 5km of the Blackwater River and should be excluded from inclusion in any open consideration for wind farm development zone.

Consideration must be given to the increased risk posed by the construction of large turbines. Roads that are not suitable for large vehicles, occupants in the area are at risk of turbine collapse, noise pollution, seasonal wildlife impact etc. Local roads and infrastructure cannot be allowed to be destroyed in the construction of turbine developments.

Consideration must be given to towers and cabling infrastructure that will 'railroad' through the county and Scartaglin region. They will not be in keeping with its surroundings and would seriously injure the amenity of the area.

The proximity of turbines to boundaries should be a minimum of ten times the blade tip height, as is common in many countries. The development plan must recognise the scale increase of a modern turbine since 2006, where modern turbines are now reaching heights of 200m blade tip height.

Kerry has sacrificed enough for the national renewable energy target. Kerry's land mass of 6.8% currently contributes 18%-22% of national wind turbine energy. For example, Kerry contributes 609MW and Galway contributes 326MW (8.6% land mass), Clare 152MW (4.9% land mass), Limerick 199MW (3.9% land mass). Those three counties combined barely contribute (68MW (10%) in the difference) more than Kerry. The plan must consider the sacrifice imposed on residents.

The county plan must consider the economic and population changes of large developments within residential areas. The county development plan must also consider impact to rented housing. It is more difficult to rent a house with additional construction traffic and residential development and habitation in the region of Scartaglin would disintegrate massively due to the visual and noise impact of turbines.

The industrial wind turbine is too big and too close to residential areas within the Scartaglin region to be considered viable. These regions should be excluded for prospective zoning for open consideration to wind farm development within the Kerry County Development Plan 2022 - 2028.

Signature: Don Fee

Date: 8-2-22

As well as the Hen Harrier, Barna Bog provides an important habitat for several other species of conservation interest including the liverwort species *Pallavicinia lyellii*, a Flora Protection Order (2015) Plant (Rory Hodds pers. comm.). There is also suitable habitat for the butterfly species Marsh Fritillary *Euphydryas aurinia*, which is protected under Annex II of the Habitats Directive (Barron, 2020).

The destruction of Flora and Fauna to the Scartaglin region will be immense. The County Development Plan must take action to protect the flora and fauna of the region and provide public services to record the wildlife affected. Killarney is part of the UNESCO biosphere reserve and the county development plan is an immediate opportunity to show progress in this regard.

The destruction of water and carbon reservoirs will also be detrimental to the locality. The development plan must take action to protect the bogs and waterways of Kerry. The Brown Flesk River (A tributary to the Flesk River) runs through the Knockeenahone region. The Flesk River is a Special Area of Conservation for the Freshwater Pearl Mussel. The Blackwater River is adjacent to all the regions highlighted for wind farm zoning in the Scartaglin region. The Blackwater River is also a Special Area of Conservation for the Freshwater Pearl Mussel. Knockeenahone, Barna and Knockrour regions are all directly located within a 1km radius of Brown Flesk River and within 5km of the Blackwater River and should be excluded from inclusion in any open consideration for wind farm development zone.

Consideration must be given to the increased risk posed by the construction of large turbines. Roads that are not suitable for large vehicles, occupants in the area are at risk of turbine collapse, noise pollution, seasonal wildlife impact etc. Local roads and infrastructure cannot be allowed to be destroyed in the construction of turbine developments.

Consideration must be given to towers and cabling infrastructure that will 'railroad' through the county and Scartaglin region. They will not be in keeping with its surroundings and would seriously injure the amenity of the area.


The proximity of turbines to boundaries should be a minimum of ten times the blade tip height, as is common in many countries. The development plan must recognise the scale increase of a modern turbine since 2006, where modern turbines are now reaching heights of 200m blade tip height.

Kerry has sacrificed enough for the national renewable energy target. Kerry's land mass of 6.8% currently contributes 18%-22% of national wind turbine energy. For example, Kerry contributes 609MW and Galway contributes 326MW (8.6% land mass), Clare 152MW (4.9% land mass), Limerick 199MW (3.9% land mass). Those three counties combined barely contribute (68MW (10%) in the difference) more than Kerry. The plan must consider the sacrifice imposed on residents.

The county plan must consider the economic and population changes of large developments within residential areas. The county development plan must also consider impact to rented housing. It is more difficult to rent a house with additional construction traffic and residential development and habitation in the region of Scartaglin would disintegrate massively due to the visual and noise impact of turbines.

The industrial wind turbine is too big and too close to residential areas within the Scartaglin region to be considered viable. These regions should be excluded for prospective zoning for open consideration to wind farm development within the Kerry County Development Plan 2022 - 2028.

Signature:



Date:

8-2-2022

As well as the Hen Harrier, Barna Bog provides an important habitat for several other species of conservation interest including the liverwort species *Pallavicinia lyellii*, a Flora Protection Order (2015) Plant (*Rory Hodds pers. comm.*). There is also suitable habitat for the butterfly species Marsh Fritillary *Euphydryas aurinia*, which is protected under Annex II of the Habitats Directive (Barron, 2020).

The destruction of **Flora and Fauna** to the Scartaglin region will be immense. The County Development Plan must take action to protect the flora and fauna of the region and provide public services to record the wildlife affected. Killarney is part of the UNESCO biosphere reserve and the county development plan is an immediate opportunity to show progress in this regard.

The destruction of water and carbon reservoirs will also be detrimental to the locality. The development plan must take action to protect the bogs and waterways of Kerry. The Brown Flesk River (A tributary to the Flesk River) runs through the Knockeenahone region. **The Flesk River is a Special Area of Conservation for the Freshwater Pearl Mussel.** The Blackwater River is adjacent to all the regions highlighted for wind farm zoning in the Scartaglin region. **The Blackwater River is also a Special Area of Conservation for the Freshwater Pearl Mussel.** Knockeenahone, Barna and Knockrour regions are all directly located within a 1km radius of Brown Flesk River and within 5km of the Blackwater River and should be excluded from inclusion in any open consideration for wind farm development zone.

Consideration must be given to the increased risk posed by the construction of large turbines. Roads that are not suitable for large vehicles, occupants in the area are at risk of turbine collapse, noise pollution, seasonal wildlife impact etc. **Local roads and infrastructure cannot be allowed to be destroyed in the construction of turbine developments.**

Consideration must be given to towers and cabling infrastructure that will 'railroad' through the county and Scartaglin region. They will not be in keeping with its surroundings and would seriously injure the amenity of the area.

The proximity of turbines to boundaries should be a minimum of ten times the blade tip height, as is common in many countries. The development plan must recognise the scale increase of a modern turbine since 2006, where modern turbines are now reaching heights of 200m blade tip height.

Kerry has sacrificed enough for the national renewable energy target. **Kerry's land mass of 6.8% currently contributes 18%-22% of national wind turbine energy.** For example, Kerry contributes 609MW and Galway contributes 326MW (8.6% land mass), Clare 152MW (4.9% land mass), Limerick 199MW (3.9% land mass). Those three counties combined barely contribute (68MW (10%) in the difference) more than Kerry. The plan must consider the sacrifice imposed on residents.

The county plan must consider the economic and population changes of large developments within residential areas. The county development plan must also consider impact to rented housing. **It is more difficult to rent a house with additional construction traffic and residential development and habitation in the region of Scartaglin would disintegrate massively due to the visual and noise impact of turbines.**

The industrial wind turbine is **too big and too close** to residential areas within the Scartaglin region to be considered viable. These regions should be excluded for prospective zoning for open consideration to wind farm development within the Kerry County Development Plan 2022 - 2028.

Signature: Aiden Cavan

Date: 20-1-2022

As well as the Hen Harrier, Barna Bog provides an important habitat for several other species of conservation interest including the liverwort species *Pallavicinia lyellii*, a Flora Protection Order (2015) Plant (Rory Hodds pers. comm.). There is also suitable habitat for the butterfly species Marsh Fritillary *Euphydryas aurinia*, which is protected under Annex II of the Habitats Directive (Barron, 2020).

The destruction of **Flora and Fauna** to the Scartaglin region will be immense. The County Development Plan must take action to protect the flora and fauna of the region and provide public services to record the wildlife affected. Killarney is part of the UNESCO biosphere reserve and the county development plan is an immediate opportunity to show progress in this regard.

The destruction of water and carbon reservoirs will also be detrimental to the locality. The development plan must take action to protect the bogs and waterways of Kerry. The Brown Flesk River (A tributary to the Flesk River) runs through the Knockeenahone region. **The Flesk River is a Special Area of Conservation for the Freshwater Pearl Mussel.** The Blackwater River is adjacent to all the regions highlighted for wind farm zoning in the Scartaglin region. **The Blackwater River is also a Special Area of Conservation for the Freshwater Pearl Mussel.** Knockeenahone, Barna and Knockrour regions are all directly located within a 1km radius of Brown Flesk River and within 5km of the Blackwater River and should be excluded from inclusion in any open consideration for wind farm development zone.

Consideration must be given to the increased risk posed by the construction of large turbines. Roads that are not suitable for large vehicles, occupants in the area are at risk of turbine collapse, noise pollution, seasonal wildlife impact etc. **Local roads and infrastructure cannot be allowed to be destroyed in the construction of turbine developments.**

Consideration must be given to towers and cabling infrastructure that will 'railroad' through the county and Scartaglin region. They will not be in keeping with its surroundings and would seriously injure the amenity of the area.

The proximity of turbines to boundaries should be a minimum of ten times the blade tip height, as is common in many countries. The development plan must recognise the scale increase of a modern turbine since 2006, where modern turbines are now reaching heights of 200m blade tip height.

Kerry has sacrificed enough for the national renewable energy target. **Kerry's land mass of 6.8% currently contributes 18%-22% of national wind turbine energy.** For example, Kerry contributes 609MW and Galway contributes 326MW (8.6% land mass), Clare 152MW (4.9% land mass), Limerick 199MW (3.9% land mass). Those three counties combined barely contribute (68MW (10% in the difference) more than Kerry. The plan must consider the sacrifice imposed on residents.

The county plan must consider the economic and population changes of large developments within residential areas. The county development plan must also consider impact to rented housing. **It is more difficult to rent a house with additional construction traffic and residential development and habitation in the region of Scartaglin would disintegrate massively due to the visual and noise impact of turbines.**

The industrial wind turbine is **too big and too close** to residential areas within the Scartaglin region to be considered viable. These regions should be excluded for prospective zoning for open consideration to wind farm development within the Kerry County Development Plan 2022 - 2028.

Signature: _____

Helen Teahan

Date: _____

3/2/22

· As well as the Hen Harrier, Barna Bog provides an important habitat for several other species of conservation interest including the liverwort species *Pallavicinia lyellii*, a Flora Protection Order (2015) Plant (Rory Hodds pers. comm.). There is also suitable habitat for the butterfly species Marsh Fritillary *Euphydryas aurinia*, which is protected under Annex II of the Habitats Directive (Barron, 2020).

· The destruction of **Flora and Fauna** to the Scartaglin region will be immense. The County Development Plan must take action to protect the flora and fauna of the region and provide public services to record the wildlife affected. Killarney is part of the UNESCO biosphere reserve and the county development plan is an immediate opportunity to show progress in this regard.

· The destruction of water and carbon reservoirs will also be detrimental to the locality. The development plan must take action to protect the bogs and waterways of Kerry. The Brown Flesk River (A tributary to the Flesk River) runs through the Knockeenahone region. The Flesk River is a Special Area of Conservation for the Freshwater Pearl Mussel. The Blackwater River is adjacent to all the regions highlighted for wind farm zoning in the Scartaglin region. The Blackwater River is also a Special Area of Conservation for the Freshwater Pearl Mussel. Knockeenahone, Barna and Knockrour regions are all directly located within a 1km radius of Brown Flesk River and within 5km of the Blackwater River and should be excluded from inclusion in any open consideration for wind farm development zone.

· Consideration must be given to the increased risk posed by the construction of large turbines. Roads that are not suitable for large vehicles, occupants in the area are at risk of turbine collapse, noise pollution, seasonal wildlife impact etc. Local roads and infrastructure cannot be allowed to be destroyed in the construction of turbine developments.

· Consideration must be given to towers and cabling infrastructure that will 'railroad' through the county and Scartaglin region. They will not be in keeping with its surroundings and would seriously injure the amenity of the area.

· The proximity of turbines to boundaries should be a minimum of ten times the blade tip height, as is common in many countries. The development plan must recognise the scale increase of a modern turbine since 2006, where modern turbines are now reaching heights of 200m blade tip height.

· Kerry has sacrificed enough for the national renewable energy target. Kerry's land mass of 6.8% currently contributes 18%-22% of national wind turbine energy. For example, Kerry contributes 609MW and Galway contributes 326MW (8.6% land mass), Clare 152MW (4.9% land mass), Limerick 199MW (3.9% land mass). Those three counties combined barely contribute (68MW (10%) in the difference) more than Kerry. The plan must consider the sacrifice imposed on residents.

· The county plan must consider the economic and population changes of large developments within residential areas. The county development plan must also consider impact to rented housing. It is more difficult to rent a house with additional construction traffic and residential development and habitation in the region of Scartaglin would disintegrate massively due to the visual and noise impact of turbines.

· The industrial wind turbine is too big and too close to residential areas within the Scartaglin region to be considered viable. These regions should be excluded for prospective zoning for open consideration to wind farm development within the Kerry County Development Plan 2022 - 2028.

Signature: Pat Moran

Date: 22-1-22

As well as the Hen Harrier, Barna Bog provides an important habitat for several other species of conservation interest including the liverwort species *Pallavicinia lyellii*, a Flora Protection Order (2015) Plant (*Rory Hodds pers. comm.*). There is also suitable habitat for the butterfly species Marsh Fritillary *Euphydryas aurinia*, which is protected under Annex II of the Habitats Directive (Barron, 2020).

The destruction of Flora and Fauna to the Scartaglin region will be immense. The County Development Plan must take action to protect the flora and fauna of the region and provide public services to record the wildlife affected. Killarney is part of the UNESCO biosphere reserve and the county development plan is an immediate opportunity to show progress in this regard.

The destruction of water and carbon reservoirs will also be detrimental to the locality. The development plan must take action to protect the bogs and waterways of Kerry. The Brown Flesk River (A tributary to the Flesk River) runs through the Knockeenahone region. The Flesk River is a Special Area of Conservation for the Freshwater Pearl Mussel. The Blackwater River is adjacent to all the regions highlighted for wind farm zoning in the Scartaglin region. The Blackwater River is also a Special Area of Conservation for the Freshwater Pearl Mussel. Knockeenahone, Barna and Knockrour regions are all directly located within a 1km radius of Brown Flesk River and within 5km of the Blackwater River and should be excluded from inclusion in any open consideration for wind farm development zone.

Consideration must be given to the increased risk posed by the construction of large turbines. Roads that are not suitable for large vehicles, occupants in the area are at risk of turbine collapse, noise pollution, seasonal wildlife impact etc. Local roads and infrastructure cannot be allowed to be destroyed in the construction of turbine developments.

Consideration must be given to towers and cabling infrastructure that will 'railroad' through the county and Scartaglin region. They will not be in keeping with its surroundings and would seriously injure the amenity of the area.

The proximity of turbines to boundaries should be a minimum of ten times the blade tip height, as is common in many countries. The development plan must recognise the scale increase of a modern turbine since 2006, where modern turbines are now reaching heights of 200m blade tip height.

Kerry has sacrificed enough for the national renewable energy target. Kerry's land mass of 6.8% currently contributes 18%-22% of national wind turbine energy. For example, Kerry contributes 609MW and Galway contributes 326MW (8.6% land mass), Clare 152MW (4.9% land mass), Limerick 199MW (3.9% land mass). Those three counties combined barely contribute (68MW (10%) in the difference) more than Kerry. The plan must consider the sacrifice imposed on residents.

The county plan must consider the economic and population changes of large developments within residential areas. The county development plan must also consider impact to rented housing. It is more difficult to rent a house with additional construction traffic and residential development and habitation in the region of Scartaglin would disintegrate massively due to the visual and noise impact of turbines.

The industrial wind turbine is too big and too close to residential areas within the Scartaglin region to be considered viable. These regions should be excluded for prospective zoning for open consideration to wind farm development within the Kerry County Development Plan 2022 - 2028.

Signature: Alma Teslan

Date: 1/2/22

As well as the Hen Harrier, Barna Bog provides an important habitat for several other species of conservation interest including the liverwort species *Pallavicinia lyellii*, a Flora Protection Order (2015) Plant (Rory Hodds pers. comm.). There is also suitable habitat for the butterfly species Marsh Fritillary *Euphydryas aurinia*, which is protected under Annex II of the Habitats Directive (Barron, 2020).

The destruction of Flora and Fauna to the Scartaglin region will be immense. The County Development Plan must take action to protect the flora and fauna of the region and provide public services to record the wildlife affected. Killarney is part of the UNESCO biosphere reserve and the county development plan is an immediate opportunity to show progress in this regard.

The destruction of water and carbon reservoirs will also be detrimental to the locality. The development plan must take action to protect the bogs and waterways of Kerry. The Brown Flesk River (A tributary to the Flesk River) runs through the Knockeenahone region. The Flesk River is a Special Area of Conservation for the Freshwater Pearl Mussel. The Blackwater River is adjacent to all the regions highlighted for wind farm zoning in the Scartaglin region. The Blackwater River is also a Special Area of Conservation for the Freshwater Pearl Mussel. Knockeenahone, Barna and Knockrour regions are all directly located within a 1km radius of Brown Flesk River and within 5km of the Blackwater River and should be excluded from inclusion in any open consideration for wind farm development zone.

Consideration must be given to the increased risk posed by the construction of large turbines. Roads that are not suitable for large vehicles, occupants in the area are at risk of turbine collapse, noise pollution, seasonal wildlife impact etc. Local roads and infrastructure cannot be allowed to be destroyed in the construction of turbine developments.

Consideration must be given to towers and cabling infrastructure that will 'railroad' through the county and Scartaglin region. They will not be in keeping with its surroundings and would seriously injure the amenity of the area.

The proximity of turbines to boundaries should be a minimum of ten times the blade tip height, as is common in many countries. The development plan must recognise the scale increase of a modern turbine since 2006, where modern turbines are now reaching heights of 200m blade tip height.

Kerry has sacrificed enough for the national renewable energy target. Kerry's land mass of 6.8% currently contributes 18%-22% of national wind turbine energy. For example, Kerry contributes 609MW and Galway contributes 326MW (8.6% land mass), Clare 152MW (4.9% land mass), Limerick 199MW (3.9% land mass). Those three counties combined barely contribute (68MW (10%) in the difference) more than Kerry. The plan must consider the sacrifice imposed on residents.

The county plan must consider the economic and population changes of large developments within residential areas. The county development plan must also consider impact to rented housing. It is more difficult to rent a house with additional construction traffic and residential development and habitation in the region of Scartaglin would disintegrate massively due to the visual and noise impact of turbines.

The industrial wind turbine is too big and too close to residential areas within the Scartaglin region to be considered viable. These regions should be excluded for prospective zoning for open consideration to wind farm development within the Kerry County Development Plan 2022 - 2028.

Signature: Katie Brerisville

Date: 15/1/22

As well as the Hen Harrier, Barna Bog provides an important habitat for several other species of conservation interest including the liverwort species *Pallavicinia lyellii*, a Flora Protection Order (2015) Plant (Rory Hodds pers. comm.). There is also suitable habitat for the butterfly species Marsh Fritillary *Euphydryas aurinia*, which is protected under Annex II of the Habitats Directive (Barron, 2020).

The destruction of Flora and Fauna to the Scartaglin region will be immense. The County Development Plan must take action to protect the flora and fauna of the region and provide public services to record the wildlife affected. Killarney is part of the UNESCO biosphere reserve and the county development plan is an immediate opportunity to show progress in this regard.

The destruction of water and carbon reservoirs will also be detrimental to the locality. The development plan must take action to protect the bogs and waterways of Kerry. The Brown Flesk River (A tributary to the Flesk River) runs through the Knockeenahone region. The Flesk River is a Special Area of Conservation for the Freshwater Pearl Mussel. The Blackwater River is adjacent to all the regions highlighted for wind farm zoning in the Scartaglin region. The Blackwater River is also a Special Area of Conservation for the Freshwater Pearl Mussel. Knockeenahone, Barna and Knockrour regions are all directly located within a 1km radius of Brown Flesk River and within 5km of the Blackwater River and should be excluded from inclusion in any open consideration for wind farm development zone.

Consideration must be given to the increased risk posed by the construction of large turbines. Roads that are not suitable for large vehicles, occupants in the area are at risk of turbine collapse, noise pollution, seasonal wildlife impact etc. Local roads and infrastructure cannot be allowed to be destroyed in the construction of turbine developments.

Consideration must be given to towers and cabling infrastructure that will 'railroad' through the county and Scartaglin region. They will not be in keeping with its surroundings and would seriously injure the amenity of the area.

The proximity of turbines to boundaries should be a minimum of ten times the blade tip height, as is common in many countries. The development plan must recognise the scale increase of a modern turbine since 2006, where modern turbines are now reaching heights of 200m blade tip height.

Kerry has sacrificed enough for the national renewable energy target. Kerry's land mass of 6.8% currently contributes 18%-22% of national wind turbine energy. For example, Kerry contributes 609MW and Galway contributes 326MW (8.6% land mass), Clare 152MW (4.9% land mass), Limerick 199MW (3.9% land mass). Those three counties combined barely contribute (68MW (10%) in the difference) more than Kerry. The plan must consider the sacrifice imposed on residents.

The county plan must consider the economic and population changes of large developments within residential areas. The county development plan must also consider impact to rented housing. It is more difficult to rent a house with additional construction traffic and residential development and habitation in the region of Scartaglin would disintegrate massively due to the visual and noise impact of turbines.

The industrial wind turbine is too big and too close to residential areas within the Scartaglin region to be considered viable. These regions should be excluded for prospective zoning for open consideration to wind farm development within the Kerry County Development Plan 2022 - 2028.

Signature:

Noel Perdwell

Date:

28-1-1982

As well as the Hen Harrier, Barna Bog provides an important habitat for several other species of conservation interest including the liverwort species *Pallavicinia lyellii*, a Flora Protection Order (2015) Plant (Rory Hodds pers. comm.). There is also suitable habitat for the butterfly species Marsh Fritillary *Euphydryas aurinia*, which is protected under Annex II of the Habitats Directive (Barron, 2020).

The destruction of Flora and Fauna to the Scartaglin region will be immense. The County Development Plan must take action to protect the flora and fauna of the region and provide public services to record the wildlife affected. Killarney is part of the UNESCO biosphere reserve and the county development plan is an immediate opportunity to show progress in this regard.

The destruction of water and carbon reservoirs will also be detrimental to the locality. The development plan must take action to protect the bogs and waterways of Kerry. The Brown Flesk River (A tributary to the Flesk River) runs through the Knockeenahone region. The Flesk River is a Special Area of Conservation for the Freshwater Pearl Mussel. The Blackwater River is adjacent to all the regions highlighted for wind farm zoning in the Scartaglin region. The Blackwater River is also a Special Area of Conservation for the Freshwater Pearl Mussel. Knockeenahone, Barna and Knockrour regions are all directly located within a 1km radius of Brown Flesk River and within 5km of the Blackwater River and should be excluded from inclusion in any open consideration for wind farm development zone.

Consideration must be given to the increased risk posed by the construction of large turbines. Roads that are not suitable for large vehicles, occupants in the area are at risk of turbine collapse, noise pollution, seasonal wildlife impact etc. Local roads and infrastructure cannot be allowed to be destroyed in the construction of turbine developments.

Consideration must be given to towers and cabling infrastructure that will 'railroad' through the county and Scartaglin region. They will not be in keeping with its surroundings and would seriously injure the amenity of the area.

The proximity of turbines to boundaries should be a minimum of ten times the blade tip height, as is common in many countries. The development plan must recognise the scale increase of a modern turbine since 2006, where modern turbines are now reaching heights of 200m blade tip height.

Kerry has sacrificed enough for the national renewable energy target. Kerry's land mass of 6.8% currently contributes 18%-22% of national wind turbine energy. For example, Kerry contributes 609MW and Galway contributes 326MW (8.6% land mass), Clare 152MW (4.9% land mass), Limerick 199MW (3.9% land mass). Those three counties combined barely contribute (68MW (10%) in the difference) more than Kerry. The plan must consider the sacrifice imposed on residents.

The county plan must consider the economic and population changes of large developments within residential areas. The county development plan must also consider impact to rented housing. It is more difficult to rent a house with additional construction traffic and residential development and habitation in the region of Scartaglin would disintegrate massively due to the visual and noise impact of turbines.

The industrial wind turbine is too big and too close to residential areas within the Scartaglin region to be considered viable. These regions should be excluded for prospective zoning for open consideration to wind farm development within the Kerry County Development Plan 2022 - 2028.

Signature: 

Date: 4-2-2022

As well as the Hen Harrier, Barna Bog provides an important habitat for several other species of conservation interest including the liverwort species Pallavicinia lyellii, a Flora Protection Order (2015) Plant (Rory Hodds pers. comm.). There is also suitable habitat for the butterfly species Marsh Fritillary Euphydryas aurinia, which is protected under Annex II of the Habitats Directive (Barron, 2020).

The destruction of Flora and Fauna to the Scartaglin region will be immense. The County Development Plan must take action to protect the flora and fauna of the region and provide public services to record the wildlife affected. Killarney is part of the UNESCO biosphere reserve and the county development plan is an immediate opportunity to show progress in this regard.

The destruction of water and carbon reservoirs will also be detrimental to the locality. The development plan must take action to protect the bogs and waterways of Kerry. The Brown Flesk River (A tributary to the Flesk River) runs through the Knockeenahone region. The Flesk River is a Special Area of Conservation for the Freshwater Pearl Mussel. The Blackwater River is adjacent to all the regions highlighted for wind farm zoning in the Scartaglin region. The Blackwater River is also a Special Area of Conservation for the Freshwater Pearl Mussel. Knockeenahone, Barna and Knockrour regions are all directly located within a 1km radius of Brown Flesk River and within 5km of the Blackwater River and should be excluded from inclusion in any open consideration for wind farm development zone.

Consideration must be given to the increased risk posed by the construction of large turbines. Roads that are not suitable for large vehicles, occupants in the area are at risk of turbine collapse, noise pollution, seasonal wildlife impact etc. Local roads and infrastructure cannot be allowed to be destroyed in the construction of turbine developments.

Consideration must be given to towers and cabling infrastructure that will 'railroad' through the county and Scartaglin region. They will not be in keeping with its surroundings and would seriously injure the amenity of the area.

The proximity of turbines to boundaries should be a minimum of ten times the blade tip height, as is common in many countries. The development plan must recognise the scale increase of a modern turbine since 2006, where modern turbines are now reaching heights of 200m blade tip height.

Kerry has sacrificed enough for the national renewable energy target. Kerry's land mass of 6.8% currently contributes 18%-22% of national wind turbine energy. For example, Kerry contributes 609MW and Galway contributes 326MW (8.6% land mass), Clare 152MW (4.9% land mass), Limerick 199MW (3.9% land mass). Those three counties combined barely contribute (68MW (10%) in the difference) more than Kerry. The plan must consider the sacrifice imposed on residents.

The county plan must consider the economic and population changes of large developments within residential areas. The county development plan must also consider impact to rented housing. It is more difficult to rent a house with additional construction traffic and residential development and habitation in the region of Scartaglin would disintegrate massively due to the visual and noise impact of turbines.

The industrial wind turbine is too big and too close to residential areas within the Scartaglin region to be considered viable. These regions should be excluded for prospective zoning for open consideration to wind farm development within the Kerry County Development Plan 2022 - 2028.

Signature: Mark Harnett

Date: 7/2/2022

· As well as the Hen Harrier, Barna Bog provides an important habitat for several other species of conservation interest including the liverwort species Pallavicinia lyellii, a Flora Protection Order (2015) Plant (Rory Hodds pers. comm.). There is also suitable habitat for the butterfly species Marsh Fritillary *Euphydryas aurinia*, which is protected under Annex II of the Habitats Directive (Barron, 2020).

· The destruction of Flora and Fauna to the Scartaglin region will be immense. The County Development Plan must take action to protect the flora and fauna of the region and provide public services to record the wildlife affected. Killarney is part of the UNESCO biosphere reserve and the county development plan is an immediate opportunity to show progress in this regard.

· The destruction of water and carbon reservoirs will also be detrimental to the locality. The development plan must take action to protect the bogs and waterways of Kerry. The Brown Flesk River (A tributary to the Flesk River) runs through the Knockeenahone region. The Flesk River is a Special Area of Conservation for the Freshwater Pearl Mussel. The Blackwater River is adjacent to all the regions highlighted for wind farm zoning in the Scartaglin region. The Blackwater River is also a Special Area of Conservation for the Freshwater Pearl Mussel. Knockeenahone, Barna and Knockrour regions are all directly located within a 1km radius of Brown Flesk River and within 5km of the Blackwater River and should be excluded from inclusion in any open consideration for wind farm development zone.

· Consideration must be given to the increased risk posed by the construction of large turbines. Roads that are not suitable for large vehicles, occupants in the area are at risk of turbine collapse, noise pollution, seasonal wildlife impact etc. Local roads and infrastructure cannot be allowed to be destroyed in the construction of turbine developments.

· Consideration must be given to towers and cabling infrastructure that will 'railroad' through the county and Scartaglin region. They will not be in keeping with its surroundings and would seriously injure the amenity of the area.


· The proximity of turbines to boundaries should be a minimum of ten times the blade tip height, as is common in many countries. The development plan must recognise the scale increase of a modern turbine since 2006, where modern turbines are now reaching heights of 200m blade tip height.

· Kerry has sacrificed enough for the national renewable energy target. Kerry's land mass of 6.8% currently contributes 18%-22% of national wind turbine energy. For example, Kerry contributes 609MW and Galway contributes 326MW (8.6% land mass), Clare 152MW (4.9% land mass), Limerick 199MW (3.9% land mass). Those three counties combined barely contribute (68MW (10%) in the difference) more than Kerry. The plan must consider the sacrifice imposed on residents.

· The county plan must consider the economic and population changes of large developments within residential areas. The county development plan must also consider impact to rented housing. It is more difficult to rent a house with additional construction traffic and residential development and habitation in the region of Scartaglin would disintegrate massively due to the visual and noise impact of turbines.

· The industrial wind turbine is too big and too close to residential areas within the Scartaglin region to be considered viable. These regions should be excluded for prospective zoning for open consideration to wind farm development within the Kerry County Development Plan 2022 - 2028.

Signature:



Date:

· As well as the Hen Harrier, Barna Bog provides an important habitat for several other species of conservation interest including the liverwort species *Pallavicinia lyellii*, a Flora Protection Order (2015) Plant (Rory Hodds pers. comm.). There is also suitable habitat for the butterfly species Marsh Fritillary *Euphydryas aurinia*, which is protected under Annex II of the Habitats Directive (Barron, 2020).

· The destruction of **Flora and Fauna** to the Scartaglin region will be immense. The County Development Plan must take action to protect the flora and fauna of the region and provide public services to record the wildlife affected. Killarney is part of the UNESCO biosphere reserve and the county development plan is an immediate opportunity to show progress in this regard.

· The destruction of water and carbon reservoirs will also be detrimental to the locality. The development plan must take action to protect the bogs and waterways of Kerry. The Brown Flesk River (A tributary to the Flesk River) runs through the Knockeenahone region. The Flesk River is a Special Area of Conservation for the Freshwater Pearl Mussel. The Blackwater River is adjacent to all the regions highlighted for wind farm zoning in the Scartaglin region. The Blackwater River is also a Special Area of Conservation for the Freshwater Pearl Mussel. Knockeenahone, Barna and Knockrour regions are all directly located within a 1km radius of Brown Flesk River and within 5km of the Blackwater River and should be excluded from inclusion in any open consideration for wind farm development zone.

· Consideration must be given to the increased risk posed by the construction of large turbines. Roads that are not suitable for large vehicles, occupants in the area are at risk of turbine collapse, noise pollution, seasonal wildlife impact etc. Local roads and infrastructure cannot be allowed to be destroyed in the construction of turbine developments.

· Consideration must be given to towers and cabling infrastructure that will 'railroad' through the county and Scartaglin region. They will not be in keeping with its surroundings and would seriously injure the amenity of the area.

· The proximity of turbines to boundaries should be a minimum of ten times the blade tip height, as is common in many countries. The development plan must recognise the scale increase of a modern turbine since 2006, where modern turbines are now reaching heights of 200m blade tip height.

· Kerry has sacrificed enough for the national renewable energy target. Kerry's land mass of 6.8% currently contributes 18%-22% of national wind turbine energy. For example, Kerry contributes 609MW and Galway contributes 326MW (8.6% land mass), Clare 152MW (4.9% land mass), Limerick 199MW (3.9% land mass). Those three counties combined barely contribute (68MW (10%) in the difference) more than Kerry. The plan must consider the sacrifice imposed on residents.

· The county plan must consider the economic and population changes of large developments within residential areas. The county development plan must also consider impact to rented housing. It is more difficult to rent a house with additional construction traffic and residential development and habitation in the region of Scartaglin would disintegrate massively due to the visual and noise impact of turbines.

· The industrial wind turbine is too big and too close to residential areas within the Scartaglin region to be considered viable. These regions should be excluded for prospective zoning for open consideration to wind farm development within the Kerry County Development Plan 2022 - 2028.

Signature: _____

Donnacha O'D

Date: _____

6-2-22

As well as the Hen Harrier, Barna Bog provides an important habitat for several other species of conservation interest including the liverwort species Pallavicinia lyellii, a Flora Protection Order (2015) Plant (Rory Hodds pers. comm.). There is also suitable habitat for the butterfly species Marsh Fritillary *Euphydryas aurinia*, which is protected under Annex II of the Habitats Directive (Barron, 2020).

The destruction of Flora and Fauna to the Scartaglin region will be immense. The County Development Plan must take action to protect the flora and fauna of the region and provide public services to record the wildlife affected. Killarney is part of the UNESCO biosphere reserve and the county development plan is an immediate opportunity to show progress in this regard.

The destruction of water and carbon reservoirs will also be detrimental to the locality. The development plan must take action to protect the bogs and waterways of Kerry. The Brown Flesk River (A tributary to the Flesk River) runs through the Knockeenahone region. The Flesk River is a Special Area of Conservation for the Freshwater Pearl Mussel. The Blackwater River is adjacent to all the regions highlighted for wind farm zoning in the Scartaglin region. The Blackwater River is also a Special Area of Conservation for the Freshwater Pearl Mussel. Knockeenahone, Barna and Knockrour regions are all directly located within a 1km radius of Brown Flesk River and within 5km of the Blackwater River and should be excluded from inclusion in any open consideration for wind farm development zone.

Consideration must be given to the increased risk posed by the construction of large turbines. Roads that are not suitable for large vehicles, occupants in the area are at risk of turbine collapse, noise pollution, seasonal wildlife impact etc. Local roads and infrastructure cannot be allowed to be destroyed in the construction of turbine developments.

Consideration must be given to towers and cabling infrastructure that will 'railroad' through the county and Scartaglin region. They will not be in keeping with its surroundings and would seriously injure the amenity of the area.

The proximity of turbines to boundaries should be a minimum of ten times the blade tip height, as is common in many countries. The development plan must recognise the scale increase of a modern turbine since 2006, where modern turbines are now reaching heights of 200m blade tip height.

Kerry has sacrificed enough for the national renewable energy target. Kerry's land mass of 6.8% currently contributes 18%-22% of national wind turbine energy. For example, Kerry contributes 609MW and Galway contributes 326MW (8.6% land mass), Clare 152MW (4.9% land mass), Limerick 199MW (3.9% land mass). Those three counties combined barely contribute (68MW (10%) in the difference) more than Kerry. The plan must consider the sacrifice imposed on residents.

The county plan must consider the economic and population changes of large developments within residential areas. The county development plan must also consider impact to rented housing. It is more difficult to rent a house with additional construction traffic and residential development and habitation in the region of Scartaglin would disintegrate massively due to the visual and noise impact of turbines.

The industrial wind turbine is too big and too close to residential areas within the Scartaglin region to be considered viable. These regions should be excluded for prospective zoning for open consideration to wind farm development within the Kerry County Development Plan 2022 - 2028.

Signature: Dal Bann

Date: 7.2.22

As well as the Hen Harrier, Barna Bog provides an important habitat for several other species of conservation interest including the liverwort species Pallavicinia lyellii, a Flora Protection Order (2015) Plant (Rory Hodds pers. comm.). There is also suitable habitat for the butterfly species Marsh Fritillary *Euphydryas aurinia*, which is protected under Annex II of the Habitats Directive (Barron, 2020).

The destruction of Flora and Fauna to the Scartaglin region will be immense. The County Development Plan must take action to protect the flora and fauna of the region and provide public services to record the wildlife affected. Killarney is part of the UNESCO biosphere reserve and the county development plan is an immediate opportunity to show progress in this regard.

The destruction of water and carbon reservoirs will also be detrimental to the locality. The development plan must take action to protect the bogs and waterways of Kerry. The Brown Flesk River (A tributary to the Flesk River) runs through the Knockeenahone region. The Flesk River is a Special Area of Conservation for the Freshwater Pearl Mussel. The Blackwater River is adjacent to all the regions highlighted for wind farm zoning in the Scartaglin region. The Blackwater River is also a Special Area of Conservation for the Freshwater Pearl Mussel. Knockeenahone, Barna and Knockrour regions are all directly located within a 1km radius of Brown Flesk River and within 5km of the Blackwater River and should be excluded from inclusion in any open consideration for wind farm development zone.

Consideration must be given to the increased risk posed by the construction of large turbines. Roads that are not suitable for large vehicles, occupants in the area are at risk of turbine collapse, noise pollution, seasonal wildlife impact etc. Local roads and infrastructure cannot be allowed to be destroyed in the construction of turbine developments.

Consideration must be given to towers and cabling infrastructure that will 'railroad' through the county and Scartaglin region. They will not be in keeping with its surroundings and would seriously injure the amenity of the area.

The proximity of turbines to boundaries should be a minimum of ten times the blade tip height, as is common in many countries. The development plan must recognise the scale increase of a modern turbine since 2006, where modern turbines are now reaching heights of 200m blade tip height.

Kerry has sacrificed enough for the national renewable energy target. Kerry's land mass of 6.8% currently contributes 18%-22% of national wind turbine energy. For example, Kerry contributes 609MW and Galway contributes 326MW (8.6% land mass), Clare 152MW (4.9% land mass), Limerick 199MW (3.9% land mass). Those three counties combined barely contribute (68MW (10%) in the difference) more than Kerry. The plan must consider the sacrifice imposed on residents.

The county plan must consider the economic and population changes of large developments within residential areas. The county development plan must also consider impact to rented housing. It is more difficult to rent a house with additional construction traffic and residential development and habitation in the region of Scartaglin would disintegrate massively due to the visual and noise impact of turbines.

The industrial wind turbine is too big and too close to residential areas within the Scartaglin region to be considered viable. These regions should be excluded for prospective zoning for open consideration to wind farm development within the Kerry County Development Plan 2022 - 2028.

Signature: Mossie Sheah

Date: 7.2.22

As well as the Hen Harrier, Barna Bog provides an important habitat for several other species of conservation interest including the liverwort species *Pallavicinia lyellii*, a Flora Protection Order (2015) Plant (Rory Hodds pers. comm.). There is also suitable habitat for the butterfly species Marsh Fritillary *Euphydryas aurinia*, which is protected under Annex II of the Habitats Directive (Barron, 2020).

The destruction of **Flora and Fauna** to the Scartaglin region will be immense. The County Development Plan must take action to protect the flora and fauna of the region and provide public services to record the wildlife affected. Killarney is part of the UNESCO biosphere reserve and the county development plan is an immediate opportunity to show progress in this regard.

The destruction of water and carbon reservoirs will also be detrimental to the locality. The development plan must take action to protect the bogs and waterways of Kerry. The Brown Flesk River (A tributary to the Flesk River) runs through the Knockeenahone region. **The Flesk River is a Special Area of Conservation for the Freshwater Pearl Mussel.** The Blackwater River is adjacent to all the regions highlighted for wind farm zoning in the Scartaglin region. **The Blackwater River is also a Special Area of Conservation for the Freshwater Pearl Mussel.** Knockeenahone, Barna and Knockrour regions are all directly located within a 1km radius of Brown Flesk River and within 5km of the Blackwater River and should be excluded from inclusion in any open consideration for wind farm development zone.

Consideration must be given to the increased risk posed by the construction of large turbines. Roads that are not suitable for large vehicles, occupants in the area are at risk of turbine collapse, noise pollution, seasonal wildlife impact etc. **Local roads and infrastructure cannot be allowed to be destroyed in the construction of turbine developments.**

Consideration must be given to towers and cabling infrastructure that will 'railroad' through the county and Scartaglin region. They will not be in keeping with its surroundings and would seriously injure the amenity of the area.

The proximity of turbines to boundaries should be a minimum of ten times the blade tip height, as is common in many countries. The development plan must recognise the scale increase of a modern turbine since 2006, where modern turbines are now reaching heights of 200m blade tip height.

Kerry has sacrificed enough for the national renewable energy target. **Kerry's land mass of 6.8% currently contributes 18%-22% of national wind turbine energy.** For example, Kerry contributes 609MW and Galway contributes 326MW (8.6% land mass), Clare 152MW (4.9% land mass), Limerick 199MW (3.9% land mass). Those three counties combined barely contribute (68MW (10%) in the difference) more than Kerry. The plan must consider the sacrifice imposed on residents.

The county plan must consider the economic and population changes of large developments within residential areas. The county development plan must also consider impact to rented housing. **It is more difficult to rent a house with additional construction traffic and residential development and habitation in the region of Scartaglin would disintegrate massively due to the visual and noise impact of turbines.**

The industrial wind turbine is **too big and too close** to residential areas within the Scartaglin region to be considered viable. These regions should be excluded for prospective zoning for open consideration to wind farm development within the Kerry County Development Plan 2022 – 2028.

Signature: Domini Byrns

Date: 7.2.22

As well as the Hen Harrier, Barna Bog provides an important habitat for several other species of conservation interest including the liverwort species *Pallavicinia lyellii*, a Flora Protection Order (2015) Plant (Rory Hodds pers. comm.). There is also suitable habitat for the butterfly species Marsh Fritillary *Euphydryas aurinia*, which is protected under Annex II of the Habitats Directive (Barron, 2020).

The destruction of **Flora and Fauna** to the Scartaglin region will be immense. The County Development Plan must take action to protect the flora and fauna of the region and provide public services to record the wildlife affected. Killarney is part of the UNESCO biosphere reserve and the county development plan is an immediate opportunity to show progress in this regard.

The destruction of water and carbon reservoirs will also be detrimental to the locality. The development plan must take action to protect the bogs and waterways of Kerry. The Brown Flesk River (A tributary to the Flesk River) runs through the Knockeenahone region. **The Flesk River is a Special Area of Conservation for the Freshwater Pearl Mussel.** The Blackwater River is adjacent to all the regions highlighted for wind farm zoning in the Scartaglin region. **The Blackwater River is also a Special Area of Conservation for the Freshwater Pearl Mussel.** Knockeenahone, Barna and Knockrour regions are all directly located within a 1km radius of Brown Flesk River and within 5km of the Blackwater River and should be excluded from inclusion in any open consideration for wind farm development zone.

Consideration must be given to the increased risk posed by the construction of large turbines. Roads that are not suitable for large vehicles, occupants in the area are at risk of turbine collapse, noise pollution, seasonal wildlife impact etc. **Local roads and infrastructure cannot be allowed to be destroyed in the construction of turbine developments.**

Consideration must be given to towers and cabling infrastructure that will 'railroad' through the county and Scartaglin region. They will not be in keeping with its surroundings and would seriously injure the amenity of the area.

The proximity of turbines to boundaries should be a minimum of ten times the blade tip height, as is common in many countries. The development plan must recognise the scale increase of a modern turbine since 2006, where modern turbines are now reaching heights of 200m blade tip height.

Kerry has sacrificed enough for the national renewable energy target. **Kerry's land mass of 6.8% currently contributes 18%-22% of national wind turbine energy.** For example, Kerry contributes 609MW and Galway contributes 326MW (8.6% land mass), Clare 152MW (4.9% land mass), Limerick 199MW (3.9% land mass). Those three counties combined barely contribute (68MW (10%) in the difference) more than Kerry. The plan must consider the sacrifice imposed on residents.

The county plan must consider the economic and population changes of large developments within residential areas. The county development plan must also consider impact to rented housing. **It is more difficult to rent a house with additional construction traffic and residential development and habitation in the region of Scartaglin would disintegrate massively due to the visual and noise impact of turbines.**

The industrial wind turbine is **too big and too close** to residential areas within the Scartaglin region to be considered viable. These regions should be excluded for prospective zoning for open consideration to wind farm development within the Kerry County Development Plan 2022 - 2028.

Signature:

Dennis J. Perce

Date:

7/2/22

As well as the Hen Harrier, Barna Bog provides an important habitat for several other species of conservation interest including the liverwort species *Pallavicinia lyellii*, a Flora Protection Order (2015) Plant (Rory Hodds pers. comm.). There is also suitable habitat for the butterfly species Marsh Fritillary *Euphydryas aurinia*, which is protected under Annex II of the Habitats Directive (Barron, 2020).

The destruction of Flora and Fauna to the Scartaglin region will be immense. The County Development Plan must take action to protect the flora and fauna of the region and provide public services to record the wildlife affected. Killarney is part of the UNESCO biosphere reserve and the county development plan is an immediate opportunity to show progress in this regard.

The destruction of water and carbon reservoirs will also be detrimental to the locality. The development plan must take action to protect the bogs and waterways of Kerry. The Brown Flesk River (A tributary to the Flesk River) runs through the Knockeenahone region. The Flesk River is a Special Area of Conservation for the Freshwater Pearl Mussel. The Blackwater River is adjacent to all the regions highlighted for wind farm zoning in the Scartaglin region. The Blackwater River is also a Special Area of Conservation for the Freshwater Pearl Mussel. Knockeenahone, Barna and Knockrour regions are all directly located within a 1km radius of Brown Flesk River and within 5km of the Blackwater River and should be excluded from inclusion in any open consideration for wind farm development zone.

Consideration must be given to the increased risk posed by the construction of large turbines. Roads that are not suitable for large vehicles, occupants in the area are at risk of turbine collapse, noise pollution, seasonal wildlife impact etc. Local roads and infrastructure cannot be allowed to be destroyed in the construction of turbine developments.

Consideration must be given to towers and cabling infrastructure that will 'railroad' through the county and Scartaglin region. They will not be in keeping with its surroundings and would seriously injure the amenity of the area.

The proximity of turbines to boundaries should be a minimum of ten times the blade tip height, as is common in many countries. The development plan must recognise the scale increase of a modern turbine since 2006, where modern turbines are now reaching heights of 200m blade tip height.

Kerry has sacrificed enough for the national renewable energy target. Kerry's land mass of 6.8% currently contributes 18%-22% of national wind turbine energy. For example, Kerry contributes 609MW and Galway contributes 326MW (8.6% land mass), Clare 152MW (4.9% land mass), Limerick 199MW (3.9% land mass). Those three counties combined barely contribute (68MW (10%) in the difference) more than Kerry. The plan must consider the sacrifice imposed on residents.

The county plan must consider the economic and population changes of large developments within residential areas. The county development plan must also consider impact to rented housing. It is more difficult to rent a house with additional construction traffic and residential development and habitation in the region of Scartaglin would disintegrate massively due to the visual and noise impact of turbines.

The industrial wind turbine is too big and too close to residential areas within the Scartaglin region to be considered viable. These regions should be excluded for prospective zoning for open consideration to wind farm development within the Kerry County Development Plan 2022 - 2028.

Signature: Denis Dennehy

Date: 7/12/22

As well as the Hen Harrier, Barna Bog provides an important habitat for several other species of conservation interest including the liverwort species *Pallavicinia lyellii*, a Flora Protection Order (2015) Plant (Rory Hodds pers. comm.). There is also suitable habitat for the butterfly species Marsh Fritillary *Euphydryas aurinia*, which is protected under Annex II of the Habitats Directive (Barron, 2020).

The destruction of **Flora and Fauna** to the Scartaglin region will be immense. The County Development Plan must take action to protect the flora and fauna of the region and provide public services to record the wildlife affected. Killarney is part of the UNESCO biosphere reserve and the county development plan is an immediate opportunity to show progress in this regard.

The destruction of water and carbon reservoirs will also be detrimental to the locality. The development plan must take action to protect the bogs and waterways of Kerry. The Brown Flesk River (A tributary to the Flesk River) runs through the Knockeenahone region. **The Flesk River is a Special Area of Conservation for the Freshwater Pearl Mussel.** The Blackwater River is adjacent to all the regions highlighted for wind farm zoning in the Scartaglin region. **The Blackwater River is also a Special Area of Conservation for the Freshwater Pearl Mussel.** Knockeenahone, Barna and Knockrour regions are all directly located within a 1km radius of Brown Flesk River and within 5km of the Blackwater River and should be excluded from inclusion in any open consideration for wind farm development zone.

Consideration must be given to the increased risk posed by the construction of large turbines. Roads that are not suitable for large vehicles, occupants in the area are at risk of turbine collapse, noise pollution, seasonal wildlife impact etc. **Local roads and infrastructure cannot be allowed to be destroyed in the construction of turbine developments.**

Consideration must be given to towers and cabling infrastructure that will 'railroad' through the county and Scartaglin region. They will not be in keeping with its surroundings and would seriously injure the amenity of the area.

The proximity of turbines to boundaries should be a minimum of ten times the blade tip height, as is common in many countries. The development plan must recognise the scale increase of a modern turbine since 2006, where modern turbines are now reaching heights of 200m blade tip height.

Kerry has sacrificed enough for the national renewable energy target. **Kerry's land mass of 6.8% currently contributes 18%-22% of national wind turbine energy.** For example, Kerry contributes 609MW and Galway contributes 326MW (8.6% land mass), Clare 152MW (4.9% land mass), Limerick 199MW (3.9% land mass). Those three counties combined barely contribute (68MW (10%) in the difference) more than Kerry. The plan must consider the sacrifice imposed on residents.

The county plan must consider the economic and population changes of large developments within residential areas. The county development plan must also consider impact to rented housing. **It is more difficult to rent a house with additional construction traffic and residential development and habitation in the region of Scartaglin would disintegrate massively due to the visual and noise impact of turbines.**

The industrial wind turbine is **too big and too close** to residential areas within the Scartaglin region to be considered viable. These regions should be excluded for prospective zoning for open consideration to wind farm development within the Kerry County Development Plan 2022 - 2028.

Signature:

Shaa Dutton

Date:

7-2-22

As well as the Hen Harrier, Barna Bog provides an important habitat for several other species of conservation interest including the liverwort species *Pallavicinia lyellii*, a Flora Protection Order (2015) Plant (*Rory Hodds pers. comm.*). There is also suitable habitat for the butterfly species Marsh Fritillary *Euphydryas aurinia*, which is protected under Annex II of the Habitats Directive (Barron, 2020).

The destruction of **Flora and Fauna** to the Scartaglin region will be immense. The County Development Plan must take action to protect the flora and fauna of the region and provide public services to record the wildlife affected. Killarney is part of the UNESCO biosphere reserve and the county development plan is an immediate opportunity to show progress in this regard.

The destruction of water and carbon reservoirs will also be detrimental to the locality. The development plan must take action to protect the bogs and waterways of Kerry. The Brown Flesk River (A tributary to the Flesk River) runs through the Knockeenahone region. **The Flesk River is a Special Area of Conservation for the Freshwater Pearl Mussel.** The Blackwater River is adjacent to all the regions highlighted for wind farm zoning in the Scartaglin region. **The Blackwater River is also a Special Area of Conservation for the Freshwater Pearl Mussel.** Knockeenahone, Barna and Knockrour regions are all directly located within a 1km radius of Brown Flesk River and within 5km of the Blackwater River and should be excluded from inclusion in any open consideration for wind farm development zone.

Consideration must be given to the increased risk posed by the construction of large turbines. Roads that are not suitable for large vehicles, occupants in the area are at risk of turbine collapse, noise pollution, seasonal wildlife impact etc. **Local roads and infrastructure cannot be allowed to be destroyed in the construction of turbine developments.**

Consideration must be given to towers and cabling infrastructure that will 'railroad' through the county and Scartaglin region. They will not be in keeping with its surroundings and would seriously injure the amenity of the area.

The proximity of turbines to boundaries should be a minimum of ten times the blade tip height, as is common in many countries. The development plan must recognise the scale increase of a modern turbine since 2006, where modern turbines are now reaching heights of 200m blade tip height.

Kerry has sacrificed enough for the national renewable energy target. **Kerry's land mass of 6.8% currently contributes 18%-22% of national wind turbine energy.** For example, Kerry contributes 609MW and Galway contributes 326MW (8.6% land mass), Clare 152MW (4.9% land mass), Limerick 199MW (3.9% land mass). Those three counties combined barely contribute (68MW (10%) in the difference) more than Kerry. The plan must consider the sacrifice imposed on residents.

The county plan must consider the economic and population changes of large developments within residential areas. The county development plan must also consider impact to rented housing. **It is more difficult to rent a house with additional construction traffic and residential development and habitation in the region of Scartaglin would disintegrate massively due to the visual and noise impact of turbines.**

The industrial wind turbine is **too big and too close** to residential areas within the Scartaglin region to be considered viable. These regions should be excluded for prospective zoning for open consideration to wind farm development within the Kerry County Development Plan 2022 - 2028.

Signature: _____

Col Cliftors

Date: _____

7-2-22

· As well as the Hen Harrier, Barna Bog provides an important habitat for several other species of conservation interest including the liverwort species Pallavicinia lyellii, a Flora Protection Order (2015) Plant (Rory Hodds pers. comm.). There is also suitable habitat for the butterfly species Marsh Fritillary *Euphydryas aurinia*, which is protected under Annex II of the Habitats Directive (Barron, 2020).

· The destruction of Flora and Fauna to the Scartaglin region will be immense. The County Development Plan must take action to protect the flora and fauna of the region and provide public services to record the wildlife affected. Killarney is part of the UNESCO biosphere reserve and the county development plan is an immediate opportunity to show progress in this regard.

· The destruction of water and carbon reservoirs will also be detrimental to the locality. The development plan must take action to protect the bogs and waterways of Kerry. The Brown Flesk River (A tributary to the Flesk River) runs through the Knockeenahone region. The Flesk River is a Special Area of Conservation for the Freshwater Pearl Mussel. The Blackwater River is adjacent to all the regions highlighted for wind farm zoning in the Scartaglin region. The Blackwater River is also a Special Area of Conservation for the Freshwater Pearl Mussel. Knockeenahone, Barna and Knockrour regions are all directly located within a 1km radius of Brown Flesk River and within 5km of the Blackwater River and should be excluded from inclusion in any open consideration for wind farm development zone.

· Consideration must be given to the increased risk posed by the construction of large turbines. Roads that are not suitable for large vehicles, occupants in the area are at risk of turbine collapse, noise pollution, seasonal wildlife impact etc. Local roads and infrastructure cannot be allowed to be destroyed in the construction of turbine developments.

· Consideration must be given to towers and cabling infrastructure that will 'railroad' through the county and Scartaglin region. They will not be in keeping with its surroundings and would seriously injure the amenity of the area.


· The proximity of turbines to boundaries should be a minimum of ten times the blade tip height, as is common in many countries. The development plan must recognise the scale increase of a modern turbine since 2006, where modern turbines are now reaching heights of 200m blade tip height.

· Kerry has sacrificed enough for the national renewable energy target. Kerry's land mass of 6.8% currently contributes 18%-22% of national wind turbine energy. For example, Kerry contributes 609MW and Galway contributes 326MW (8.6% land mass), Clare 152MW (4.9% land mass), Limerick 199MW (3.9% land mass). Those three counties combined barely contribute (68MW (10%) in the difference) more than Kerry. The plan must consider the sacrifice imposed on residents.

· The county plan must consider the economic and population changes of large developments within residential areas. The county development plan must also consider impact to rented housing. It is more difficult to rent a house with additional construction traffic and residential development and habitation in the region of Scartaglin would disintegrate massively due to the visual and noise impact of turbines.

· The industrial wind turbine is too big and too close to residential areas within the Scartaglin region to be considered viable. These regions should be excluded for prospective zoning for open consideration to wind farm development within the Kerry County Development Plan 2022 - 2028.

Signature:



Date:

7/2/22

As well as the Hen Harrier, Barna Bog provides an important habitat for several other species of conservation interest including the liverwort species Pallavicinia lyellii, a Flora Protection Order (2015) Plant (Rory Hodds pers. comm.). There is also suitable habitat for the butterfly species Marsh Fritillary Euphydryas aurinia, which is protected under Annex II of the Habitats Directive (Barron, 2020).

The destruction of Flora and Fauna to the Scartaglin region will be immense. The County Development Plan must take action to protect the flora and fauna of the region and provide public services to record the wildlife affected. Killarney is part of the UN ESCO biosphere reserve and the county development plan is an immediate opportunity to show progress in this regard.

The destruction of water and carbon reservoirs will also be detrimental to the locality. The development plan must take action to protect the bogs and waterways of Kerry. The Brown Flesk River (A tributary to the Flesk River) runs through the Knockeenahone region. The Flesk River is a Special Area of Conservation for the Freshwater Pearl Mussel. The Blackwater River is adjacent to all the regions highlighted for wind farm zoning in the Scartaglin region. The Blackwater River is also a Special Area of Conservation for the Freshwater Pearl Mussel. Knockeenahone, Barna and Knockrour regions are all directly located within a 1km radius of Brown Flesk River and within 5km of the Blackwater River and should be excluded from inclusion in any open consideration for wind farm development zone.

Consideration must be given to the increased risk posed by the construction of large turbines. Roads that are not suitable for large vehicles, occupants in the area are at risk of turbine collapse, noise pollution, seasonal wildlife impact etc. Local roads and infrastructure cannot be allowed to be destroyed in the construction of turbine developments.

Consideration must be given to towers and cabling infrastructure that will 'railroad' through the county and Scartaglin region. They will not be in keeping with its surroundings and would seriously injure the amenity of the area.

The proximity of turbines to boundaries should be a minimum of ten times the blade tip height, as is common in many countries. The development plan must recognise the scale increase of a modern turbine since 2006, where modern turbines are now reaching heights of 200m blade tip height.

Kerry has sacrificed enough for the national renewable energy target. Kerry's land mass of 6.8% currently contributes 18%-22% of national wind turbine energy. For example, Kerry contributes 609MW and Galway contributes 326MW (8.6% land mass), Clare 152MW (4.9% land mass), Limerick 199MW (3.9% land mass). Those three counties combined barely contribute (68MW (10% in the difference) more than Kerry. The plan must consider the sacrifice imposed on residents.

The county plan must consider the economic and population changes of large developments within residential areas. The county development plan must also consider impact to rented housing. It is more difficult to rent a house with additional construction traffic and residential development and habitation in the region of Scartaglin would disintegrate massively due to the visual and noise impact of turbines.

The industrial wind turbine is too big and too close to residential areas within the Scartaglin region to be considered viable. These regions should be excluded for prospective zoning for open consideration to wind farm development within the Kerry County Development Plan 2022 - 2028.

Signature: 

Date: 07-02-22

· As well as the Hen Harrier, Barna Bog provides an important habitat for several other species of conservation interest including the liverwort species *Pallavicinia lyellii*, a Flora Protection Order (2015) Plant (*Rory Hodds pers. comm.*). There is also suitable habitat for the butterfly species Marsh Fritillary *Euphydryas aurinia*, which is protected under Annex II of the Habitats Directive (Barron, 2020).

· The destruction of Flora and Fauna to the Scartaglin region will be immense. The County Development Plan must take action to protect the flora and fauna of the region and provide public services to record the wildlife affected. Killarney is part of the UNESCO biosphere reserve and the county development plan is an immediate opportunity to show progress in this regard.

· The destruction of water and carbon reservoirs will also be detrimental to the locality. The development plan must take action to protect the bogs and waterways of Kerry. The Brown Flesk River (A tributary to the Flesk River) runs through the Knockeenahone region. The Flesk River is a Special Area of Conservation for the Freshwater Pearl Mussel. The Blackwater River is adjacent to all the regions highlighted for wind farm zoning in the Scartaglin region. The Blackwater River is also a Special Area of Conservation for the Freshwater Pearl Mussel. Knockeenahone, Barna and Knockrour regions are all directly located within a 1km radius of Brown Flesk River and within 5km of the Blackwater River and should be excluded from inclusion in any open consideration for wind farm development zone.

· Consideration must be given to the increased risk posed by the construction of large turbines. Roads that are not suitable for large vehicles, occupants in the area are at risk of turbine collapse, noise pollution, seasonal wildlife impact etc. Local roads and infrastructure cannot be allowed to be destroyed in the construction of turbine developments.

· Consideration must be given to towers and cabling infrastructure that will 'railroad' through the county and Scartaglin region. They will not be in keeping with its surroundings and would seriously injure the amenity of the area.

· The proximity of turbines to boundaries should be a minimum of ten times the blade tip height, as is common in many countries. The development plan must recognise the scale increase of a modern turbine since 2006, where modern turbines are now reaching heights of 200m blade tip height.

· Kerry has sacrificed enough for the national renewable energy target. Kerry's land mass of 6.8% currently contributes 18%-22% of national wind turbine energy. For example, Kerry contributes 609MW and Galway contributes 326MW (8.6% land mass), Clare 152MW (4.9% land mass), Limerick 199MW (3.9% land mass). Those three counties combined barely contribute (68MW (10%) in the difference) more than Kerry. The plan must consider the sacrifice imposed on residents.

· The county plan must consider the economic and population changes of large developments within residential areas. The county development plan must also consider impact to rented housing. It is more difficult to rent a house with additional construction traffic and residential development and habitation in the region of Scartaglin would disintegrate massively due to the visual and noise impact of turbines.

· The industrial wind turbine is too big and too close to residential areas within the Scartaglin region to be considered viable. These regions should be excluded for prospective zoning for open consideration to wind farm development within the Kerry County Development Plan 2022 - 2028.

Signature: _____

Date: _____

· As well as the Hen Harrier, Barna Bog provides an important habitat for several other species of conservation interest including the liverwort species *Pallavicinia lyellii*, a Flora Protection Order (2015) Plant (Rory Hodds pers. comm.). There is also suitable habitat for the butterfly species Marsh Fritillary *Euphydryas aurinia*, which is protected under Annex II of the Habitats Directive (Barron, 2020).

· The destruction of **Flora and Fauna** to the Scartaglin region will be immense. The County Development Plan must take action to protect the flora and fauna of the region and provide public services to record the wildlife affected. Killarney is part of the UNESCO biosphere reserve and the county development plan is an immediate opportunity to show progress in this regard.

· The destruction of water and carbon reservoirs will also be detrimental to the locality. The development plan must take action to protect the bogs and waterways of Kerry. The Brown Flesk River (A tributary to the Flesk River) runs through the Knockeenahone region. The Flesk River is a Special Area of Conservation for the Freshwater Pearl Mussel. The Blackwater River is adjacent to all the regions highlighted for wind farm zoning in the Scartaglin region. The Blackwater River is also a Special Area of Conservation for the Freshwater Pearl Mussel. Knockeenahone, Barna and Knockrour regions are all directly located within a 1km radius of Brown Flesk River and within 5km of the Blackwater River and should be excluded from inclusion in any open consideration for wind farm development zone.

· Consideration must be given to the increased risk posed by the construction of large turbines. Roads that are not suitable for large vehicles, occupants in the area are at risk of turbine collapse, noise pollution, seasonal wildlife impact etc. Local roads and infrastructure cannot be allowed to be destroyed in the construction of turbine developments.

· Consideration must be given to towers and cabling infrastructure that will 'railroad' through the county and Scartaglin region. They will not be in keeping with its surroundings and would seriously injure the amenity of the area.

· The proximity of turbines to boundaries should be a minimum of ten times the blade tip height, as is common in many countries. The development plan must recognise the scale increase of a modern turbine since 2006, where modern turbines are now reaching heights of 200m blade tip height.

· Kerry has sacrificed enough for the national renewable energy target. Kerry's land mass of 6.8% currently contributes 18%-22% of national wind turbine energy. For example, Kerry contributes 609MW and Galway contributes 326MW (8.6% land mass), Clare 152MW (4.9% land mass), Limerick 199MW (3.9% land mass). Those three counties combined barely contribute (68MW (10%) in the difference) more than Kerry. The plan must consider the sacrifice imposed on residents.

· The county plan must consider the economic and population changes of large developments within residential areas. The county development plan must also consider impact to rented housing. It is more difficult to rent a house with additional construction traffic and residential development and habitation in the region of Scartaglin would disintegrate massively due to the visual and noise impact of turbines.

· The industrial wind turbine is too big and too close to residential areas within the Scartaglin region to be considered viable. These regions should be excluded for prospective zoning for open consideration to wind farm development within the Kerry County Development Plan 2022 - 2028.

Signature: _____

Donal O'Leary

Date: _____

7/2/22

As well as the Hen Harrier, Barna Bog provides an important habitat for several other species of conservation interest including the liverwort species *Pallavicinia lyellii*, a Flora Protection Order (2015) Plant (Rory Hodds pers. comm.). There is also suitable habitat for the butterfly species Marsh Fritillary *Euphydryas aurinia*, which is protected under Annex II of the Habitats Directive (Barron, 2020).

The destruction of Flora and Fauna to the Scartaglin region will be immense. The County Development Plan must take action to protect the flora and fauna of the region and provide public services to record the wildlife affected. Killarney is part of the UNESCO biosphere reserve and the county development plan is an immediate opportunity to show progress in this regard.

The destruction of water and carbon reservoirs will also be detrimental to the locality. The development plan must take action to protect the bogs and waterways of Kerry. The Brown Flesk River (A tributary to the Flesk River) runs through the Knockeenahone region. The Flesk River is a Special Area of Conservation for the Freshwater Pearl Mussel. The Blackwater River is adjacent to all the regions highlighted for wind farm zoning in the Scartaglin region. The Blackwater River is also a Special Area of Conservation for the Freshwater Pearl Mussel. Knockeenahone, Barna and Knockrour regions are all directly located within a 1km radius of Brown Flesk River and within 5km of the Blackwater River and should be excluded from inclusion in any open consideration for wind farm development zone.

Consideration must be given to the increased risk posed by the construction of large turbines. Roads that are not suitable for large vehicles, occupants in the area are at risk of turbine collapse, noise pollution, seasonal wildlife impact etc. Local roads and infrastructure cannot be allowed to be destroyed in the construction of turbine developments.

Consideration must be given to towers and cabling infrastructure that will 'railroad' through the county and Scartaglin region. They will not be in keeping with its surroundings and would seriously injure the amenity of the area.

The proximity of turbines to boundaries should be a minimum of ten times the blade tip height, as is common in many countries. The development plan must recognise the scale increase of a modern turbine since 2006, where modern turbines are now reaching heights of 200m blade tip height.

Kerry has sacrificed enough for the national renewable energy target. Kerry's land mass of 6.8% currently contributes 18%-22% of national wind turbine energy. For example, Kerry contributes 609MW and Galway contributes 326MW (8.6% land mass), Clare 152MW (4.9% land mass), Limerick 199MW (3.9% land mass). Those three counties combined barely contribute (68MW (10%) in the difference) more than Kerry. The plan must consider the sacrifice imposed on residents.

The county plan must consider the economic and population changes of large developments within residential areas. The county development plan must also consider impact to rented housing. It is more difficult to rent a house with additional construction traffic and residential development and habitation in the region of Scartaglin would disintegrate massively due to the visual and noise impact of turbines.

The industrial wind turbine is too big and too close to residential areas within the Scartaglin region to be considered viable. These regions should be excluded for prospective zoning for open consideration to wind farm development within the Kerry County Development Plan 2022 - 2028.

Signature:

Gerard Murphy

Date:

7-2-22

As well as the Hen Harrier, Barna Bog provides an important habitat for several other species of conservation interest including the liverwort species *Pallavicinia lyellii*, a Flora Protection Order (2015) Plant (Rory Hodds pers. comm.). There is also suitable habitat for the butterfly species Marsh Fritillary *Euphydryas aurinia*, which is protected under Annex II of the Habitats Directive (Barron, 2020).

The destruction of Flora and Fauna to the Scartaglin region will be immense. The County Development Plan must take action to protect the flora and fauna of the region and provide public services to record the wildlife affected. Killarney is part of the UNESCO biosphere reserve and the county development plan is an immediate opportunity to show progress in this regard.

The destruction of water and carbon reservoirs will also be detrimental to the locality. The development plan must take action to protect the bogs and waterways of Kerry. The Brown Flesk River (A tributary to the Flesk River) runs through the Knockeenahone region. The Flesk River is a Special Area of Conservation for the Freshwater Pearl Mussel. The Blackwater River is adjacent to all the regions highlighted for wind farm zoning in the Scartaglin region. The Blackwater River is also a Special Area of Conservation for the Freshwater Pearl Mussel. Knockeenahone, Barna and Knockrour regions are all directly located within a 1km radius of Brown Flesk River and within 5km of the Blackwater River and should be excluded from inclusion in any open consideration for wind farm development zone.

Consideration must be given to the increased risk posed by the construction of large turbines. Roads that are not suitable for large vehicles, occupants in the area are at risk of turbine collapse, noise pollution, seasonal wildlife impact etc. Local roads and infrastructure cannot be allowed to be destroyed in the construction of turbine developments.


Consideration must be given to towers and cabling infrastructure that will 'railroad' through the county and Scartaglin region. They will not be in keeping with its surroundings and would seriously injure the amenity of the area.

The proximity of turbines to boundaries should be a minimum of ten times the blade tip height, as is common in many countries. The development plan must recognise the scale increase of a modern turbine since 2006, where modern turbines are now reaching heights of 200m blade tip height.

Kerry has sacrificed enough for the national renewable energy target. Kerry's land mass of 6.8% currently contributes 18%-22% of national wind turbine energy. For example, Kerry contributes 609MW and Galway contributes 326MW (8.6% land mass), Clare 152MW (4.9% land mass), Limerick 199MW (3.9% land mass). Those three counties combined barely contribute (68MW (10%) in the difference) more than Kerry. The plan must consider the sacrifice imposed on residents.

The county plan must consider the economic and population changes of large developments within residential areas. The county development plan must also consider impact to rented housing. It is more difficult to rent a house with additional construction traffic and residential development and habitation in the region of Scartaglin would disintegrate massively due to the visual and noise impact of turbines.

The industrial wind turbine is too big and too close to residential areas within the Scartaglin region to be considered viable. These regions should be excluded for prospective zoning for open consideration to wind farm development within the Kerry County Development Plan 2022 - 2028.

Signature: 

Date: 7/2/22

As well as the Hen Harrier, Barna Bog provides an important habitat for several other species of conservation interest including the liverwort species Pallavicinia lyellii, a Flora Protection Order (2015) Plant (Rory Hodds pers. comm.). There is also suitable habitat for the butterfly species Marsh Fritillary *Euphydryas aurinia*, which is protected under Annex II of the Habitats Directive (Barron, 2020).

The destruction of Flora and Fauna to the Scartaglin region will be immense. The County Development Plan must take action to protect the flora and fauna of the region and provide public services to record the wildlife affected. Killarney is part of the UNESCO biosphere reserve and the county development plan is an immediate opportunity to show progress in this regard.

The destruction of water and carbon reservoirs will also be detrimental to the locality. The development plan must take action to protect the bogs and waterways of Kerry. The Brown Flesk River (A tributary to the Flesk River) runs through the Knockeenahone region. The Flesk River is a Special Area of Conservation for the Freshwater Pearl Mussel. The Blackwater River is adjacent to all the regions highlighted for wind farm zoning in the Scartaglin region. The Blackwater River is also a Special Area of Conservation for the Freshwater Pearl Mussel. Knockeenahone, Barna and Knockrour regions are all directly located within a 1km radius of Brown Flesk River and within 5km of the Blackwater River and should be excluded from inclusion in any open consideration for wind farm development zone.

Consideration must be given to the increased risk posed by the construction of large turbines. Roads that are not suitable for large vehicles, occupants in the area are at risk of turbine collapse, noise pollution, seasonal wildlife impact etc. Local roads and infrastructure cannot be allowed to be destroyed in the construction of turbine developments.

Consideration must be given to towers and cabling infrastructure that will 'railroad' through the county and Scartaglin region. They will not be in keeping with its surroundings and would seriously injure the amenity of the area.


The proximity of turbines to boundaries should be a minimum of ten times the blade tip height, as is common in many countries. The development plan must recognise the scale increase of a modern turbine since 2006, where modern turbines are now reaching heights of 200m blade tip height.

Kerry has sacrificed enough for the national renewable energy target. Kerry's land mass of 6.8% currently contributes 18%-22% of national wind turbine energy. For example, Kerry contributes 609MW and Galway contributes 326MW (8.6% land mass), Clare 152MW (4.9% land mass), Limerick 199MW (3.9% land mass). Those three counties combined barely contribute (68MW (10%) in the difference) more than Kerry. The plan must consider the sacrifice imposed on residents.

The county plan must consider the economic and population changes of large developments within residential areas. The county development plan must also consider impact to rented housing. It is more difficult to rent a house with additional construction traffic and residential development and habitation in the region of Scartaglin would disintegrate massively due to the visual and noise impact of turbines.

The industrial wind turbine is too big and too close to residential areas within the Scartaglin region to be considered viable. These regions should be excluded for prospective zoning for open consideration to wind farm development within the Kerry County Development Plan 2022 - 2028.

Signature:



Date:

06.02.22

As well as the Hen Harrier, Barna Bog provides an important habitat for several other species of conservation interest including the liverwort species Pallavicinia lyellii, a Flora Protection Order (2015) Plant (Rory Hodds pers. comm.). There is also suitable habitat for the butterfly species Marsh Fritillary Euphydryas aurinia, which is protected under Annex II of the Habitats Directive (Barron, 2020).

The destruction of Flora and Fauna to the Scartaglin region will be immense. The County Development Plan must take action to protect the flora and fauna of the region and provide public services to record the wildlife affected. Killarney is part of the UNESCO biosphere reserve and the county development plan is an immediate opportunity to show progress in this regard.

The destruction of water and carbon reservoirs will also be detrimental to the locality. The development plan must take action to protect the bogs and waterways of Kerry. The Brown Flesk River (A tributary to the Flesk River) runs through the Knockeenahone region. The Flesk River is a Special Area of Conservation for the Freshwater Pearl Mussel. The Blackwater River is adjacent to all the regions highlighted for wind farm zoning in the Scartaglin region. The Blackwater River is also a Special Area of Conservation for the Freshwater Pearl Mussel. Knockeenahone, Barna and Knockrour regions are all directly located within a 1km radius of Brown Flesk River and within 5km of the Blackwater River and should be excluded from inclusion in any open consideration for wind farm development zone.

Consideration must be given to the increased risk posed by the construction of large turbines. Roads that are not suitable for large vehicles, occupants in the area are at risk of turbine collapse, noise pollution, seasonal wildlife impact etc. Local roads and infrastructure cannot be allowed to be destroyed in the construction of turbine developments.

Consideration must be given to towers and cabling infrastructure that will 'railroad' through the county and Scartaglin region. They will not be in keeping with its surroundings and would seriously injure the amenity of the area.

The proximity of turbines to boundaries should be a minimum of ten times the blade tip height, as is common in many countries. The development plan must recognise the scale increase of a modern turbine since 2006, where modern turbines are now reaching heights of 200m blade tip height.

Kerry has sacrificed enough for the national renewable energy target. Kerry's land mass of 6.8% currently contributes 18%-22% of national wind turbine energy. For example, Kerry contributes 609MW and Galway contributes 326MW (8.6% land mass), Clare 152MW (4.9% land mass), Limerick 199MW (3.9% land mass). Those three counties combined barely contribute (68MW (10%) in the difference) more than Kerry. The plan must consider the sacrifice imposed on residents.

The county plan must consider the economic and population changes of large developments within residential areas. The county development plan must also consider impact to rented housing. It is more difficult to rent a house with additional construction traffic and residential development and habitation in the region of Scartaglin would disintegrate massively due to the visual and noise impact of turbines.

The industrial wind turbine is too big and too close to residential areas within the Scartaglin region to be considered viable. These regions should be excluded for prospective zoning for open consideration to wind farm development within the Kerry County Development Plan 2022 - 2028.

Signature: _____

Benjamin Donohue

Date: _____

7/2/2022

As well as the Hen Harrier, Barna Bog provides an important habitat for several other species of conservation interest including the liverwort species Pallavicinia lyellii, a Flora Protection Order (2015) Plant (Rory Hodds pers. comm.). There is also suitable habitat for the butterfly species Marsh Fritillary *Euphydryas aurinia*, which is protected under Annex II of the Habitats Directive (Barron, 2020).

The destruction of Flora and Fauna to the Scartaglin region will be immense. The County Development Plan must take action to protect the flora and fauna of the region and provide public services to record the wildlife affected. Killarney is part of the UNESCO biosphere reserve and the county development plan is an immediate opportunity to show progress in this regard.

The destruction of water and carbon reservoirs will also be detrimental to the locality. The development plan must take action to protect the bogs and waterways of Kerry. The Brown Flesk River (A tributary to the Flesk River) runs through the Knockeenahone region. The Flesk River is a Special Area of Conservation for the Freshwater Pearl Mussel. The Blackwater River is adjacent to all the regions highlighted for wind farm zoning in the Scartaglin region. The Blackwater River is also a Special Area of Conservation for the Freshwater Pearl Mussel. Knockeenahone, Barna and Knockrour regions are all directly located within a 1km radius of Brown Flesk River and within 5km of the Blackwater River and should be excluded from inclusion in any open consideration for wind farm development zone.

Consideration must be given to the increased risk posed by the construction of large turbines. Roads that are not suitable for large vehicles, occupants in the area are at risk of turbine collapse, noise pollution, seasonal wildlife impact etc. Local roads and infrastructure cannot be allowed to be destroyed in the construction of turbine developments.

Consideration must be given to towers and cabling infrastructure that will 'railroad' through the county and Scartaglin region. They will not be in keeping with its surroundings and would seriously injure the amenity of the area.

The proximity of turbines to boundaries should be a minimum of ten times the blade tip height, as is common in many countries. The development plan must recognise the scale increase of a modern turbine since 2006, where modern turbines are now reaching heights of 200m blade tip height.

Kerry has sacrificed enough for the national renewable energy target. Kerry's land mass of 6.8% currently contributes 18%-22% of national wind turbine energy. For example, Kerry contributes 609MW and Galway contributes 326MW (8.6% land mass), Clare 152MW (4.9% land mass), Limerick 199MW (3.9% land mass). Those three counties combined barely contribute (68MW (10%) in the difference) more than Kerry. The plan must consider the sacrifice imposed on residents.

The county plan must consider the economic and population changes of large developments within residential areas. The county development plan must also consider impact to rented housing. It is more difficult to rent a house with additional construction traffic and residential development and habitation in the region of Scartaglin would disintegrate massively due to the visual and noise impact of turbines.

The industrial wind turbine is too big and too close to residential areas within the Scartaglin region to be considered viable. These regions should be excluded for prospective zoning for open consideration to wind farm development within the Kerry County Development Plan 2022 - 2028.

Signature: Kevin Ahern

Date: 7-2-22