





Key Site Location Map @ 1:2500

AREA SHADED THUS - REFUSED PLANNING IN 2016 FOR 14 UNITS - CONSIDERED FLOOD RISK AREA ON CFram REPORT ? 
AREA SHADED THUS HAD PLANNING AT ONE POINT FOR 12 UNITS - NOW EXPIRED 
AREAS TO BE CONSIDERED FOR ZONING AS RESIDENTIAL SHADED  6.20 ACRES AND  5.20 ACRES

