




























**Legend:**

		Listowel Town Boundary
Residential		New/proposed Residential Phase 1
		Existing Residential
		Strategic Residential Reserve
Mixed Use		Mixed Use
		Town Centre
		District, neighbourhood centre
		Built up area
Commerce/ Industry/ Enterprise/ Economic Development		Industrial/Enterprise/ Employment
		Tourism & related
Green/ Recreation/ Conservation		Walkway, Cycleway
		Buffer Space
		Active open space
		Mixed/general 'green' / recreation/conservation
Community Services/ Facilities		Agriculture
		Community Facilities
		Mixed/general community services/facilities uses
		Water/Wasterwater
		Strategic Reserve
		Castleinch Masterplan
		Buffer Area
		Opportunity Sites
		Indicative Listowel Bypass
		Indicative Access Points
		Record of Monuments & Places
		Sites & Monuments Record
		Residential Regeneration Areas