
































**Legend:**

-  Tralee Town Plan Boundary
- Residential
  -  **R1** New/proposed Residential
  -  **R2** Existing Residential
- Mixed Use
  -  **M1** Mixed Use/Opportunity Site
  -  **M2** Town Centre
  -  **M3** District/neighbourhood centre
  -  **M4** Built up area
  -  **M5** Other Mix of Uses
- Commerce/  
Industry/  
Enterprise/  
Economic  
Development
  -  **C1.2** Retail Warehouse
  -  **C2.1** Industrial/Enterprise/  
Employment
  -  **C2.2** General Industry
  -  **C3** Office, business/technology  
park and related
  -  **C5** Tourism & related
  -  **C6** Enterprise
- Green/  
Recreation/  
Conservation
  -  **G1** Open Space/Park
  -  **G2** Walkway/Cycleway
  -  **G3** Landscape Protection
  -  **G4** Active open space
  -  **G5** Mixed/general 'green'  
/recreation/conservation, other
- Community  
Services/  
Facilities
  -  **P1** Agriculture
  -  **S1** Education
  -  **S3** Community Facilities
  -  **S5** Mixed/general community  
services/facilities uses
-  **N2.2** Wastewater
-  Mitchels/Boherboy  
Regeneration Area
-  Lohercannon area for  
proposed masterplan
-  Opportunity Sites
-  Indicative Road
-  Indicative Northern Relief Road
-  Indicative Access Road
-  Record of Monuments & Places
-  Sites & Monuments Record
-  Tralee Environs see  
Tralee MD Plan 2018-2024