









# Dún Géagáin

Draft

## Legend:

-  Settlement Boundary
- Residential
  -  R2 Existing Residential
  -  R4 Strategic Residential Reserve
- Mixed Use
  -  M1 Mixed Use, General Development
  -  M2 Village Centre
  -  M4 Built up area
-  C2.1 Industrial, Enterprise, Employment
-  S3 Community Facilities

