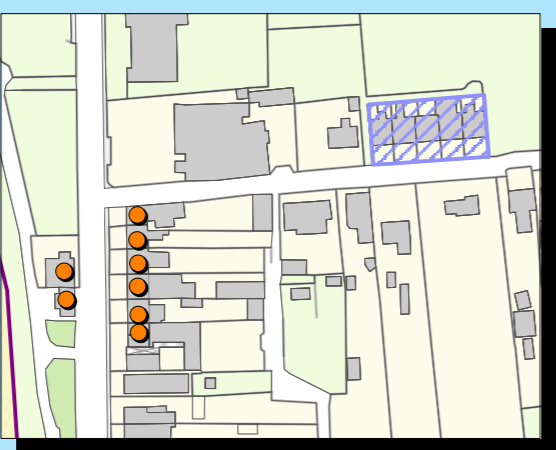
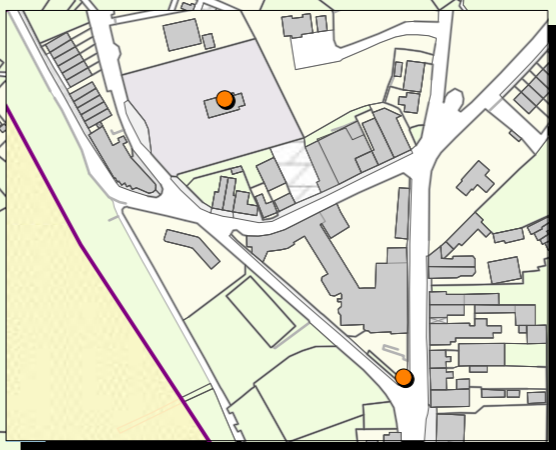
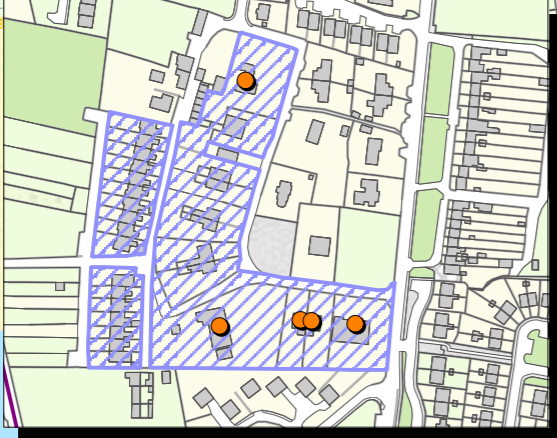


Waterville
Draft



Legend:

- Settlement Boundary
- Residential**
 - R1 New/Proposed Residential
 - R2 Existing Residential
 - R4 Strategic Residential Reserve
- Mixed Use**
 - M2 Village Centre
 - M4 Built up area
- Green/Recreation/Conservation**
 - G1 Open Space, Park
 - G3 Landscape Protection
 - G4 Active Open Space
 - S1 Education
 - O1 Strategic Reserve
 - N1.6 Indicative Car Park
 - Architectural Conservation Area
 - Protected Structure
 - Residential Streetscape
 - Record of Monuments & Places
 - Sites & Monuments Record
 - NIFM River Flood Extents - Present Day - Low(1% AEP)
 - NCFHM Flood Extents - Present Day - Low(0.1% AEP)

